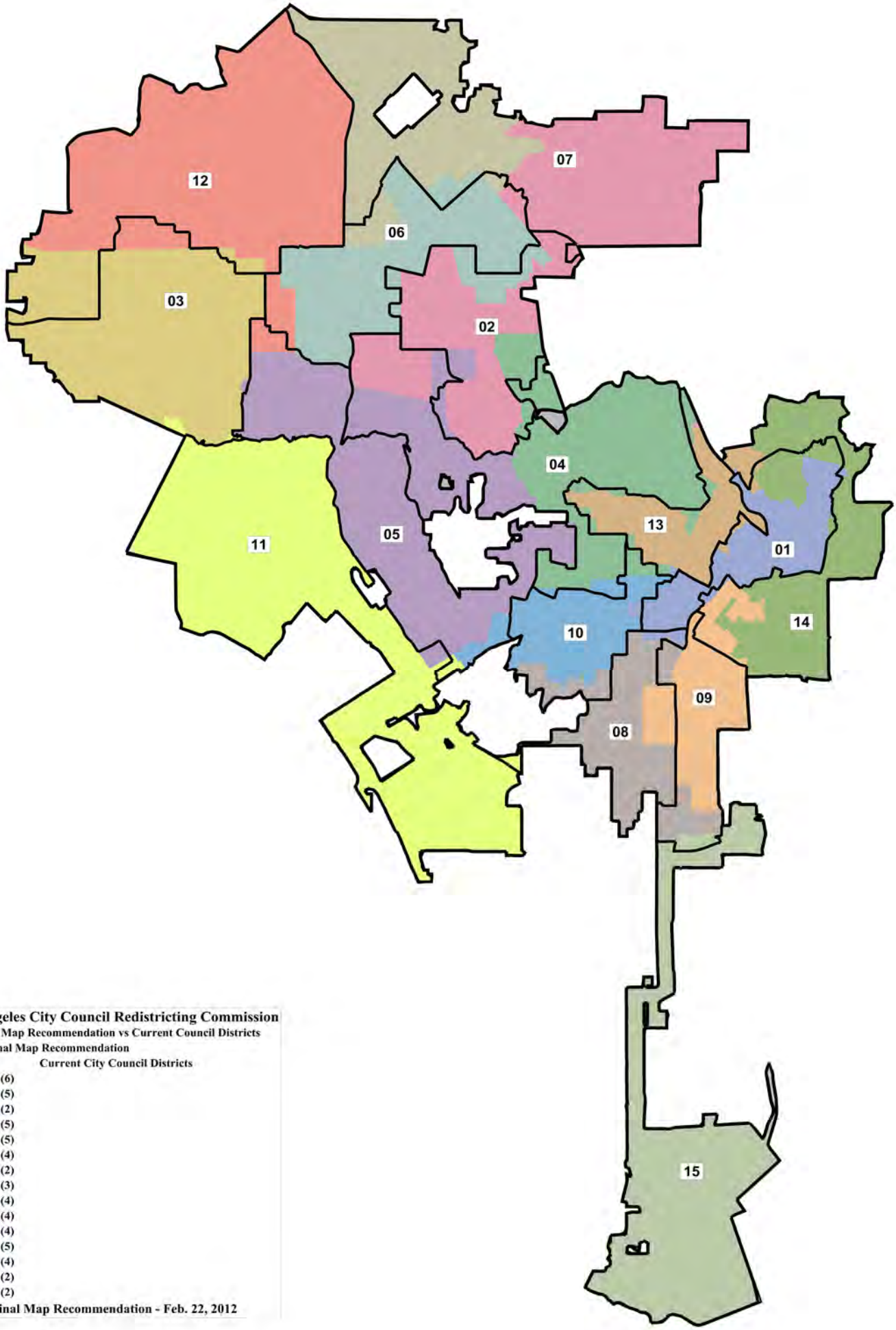

Los Angeles City Council Redistricting Commission

Final Map Recommendation vs Current Council Districts

Final Map Recommendation

Current City Council Districts

- 01 (6)
- 02 (5)
- 03 (2)
- 04 (5)
- 05 (5)
- 06 (4)
- 07 (2)
- 08 (3)
- 09 (4)
- 10 (4)
- 11 (4)
- 12 (5)
- 13 (4)
- 14 (2)
- 15 (2)

Final Map Recommendation - Feb. 22, 2012

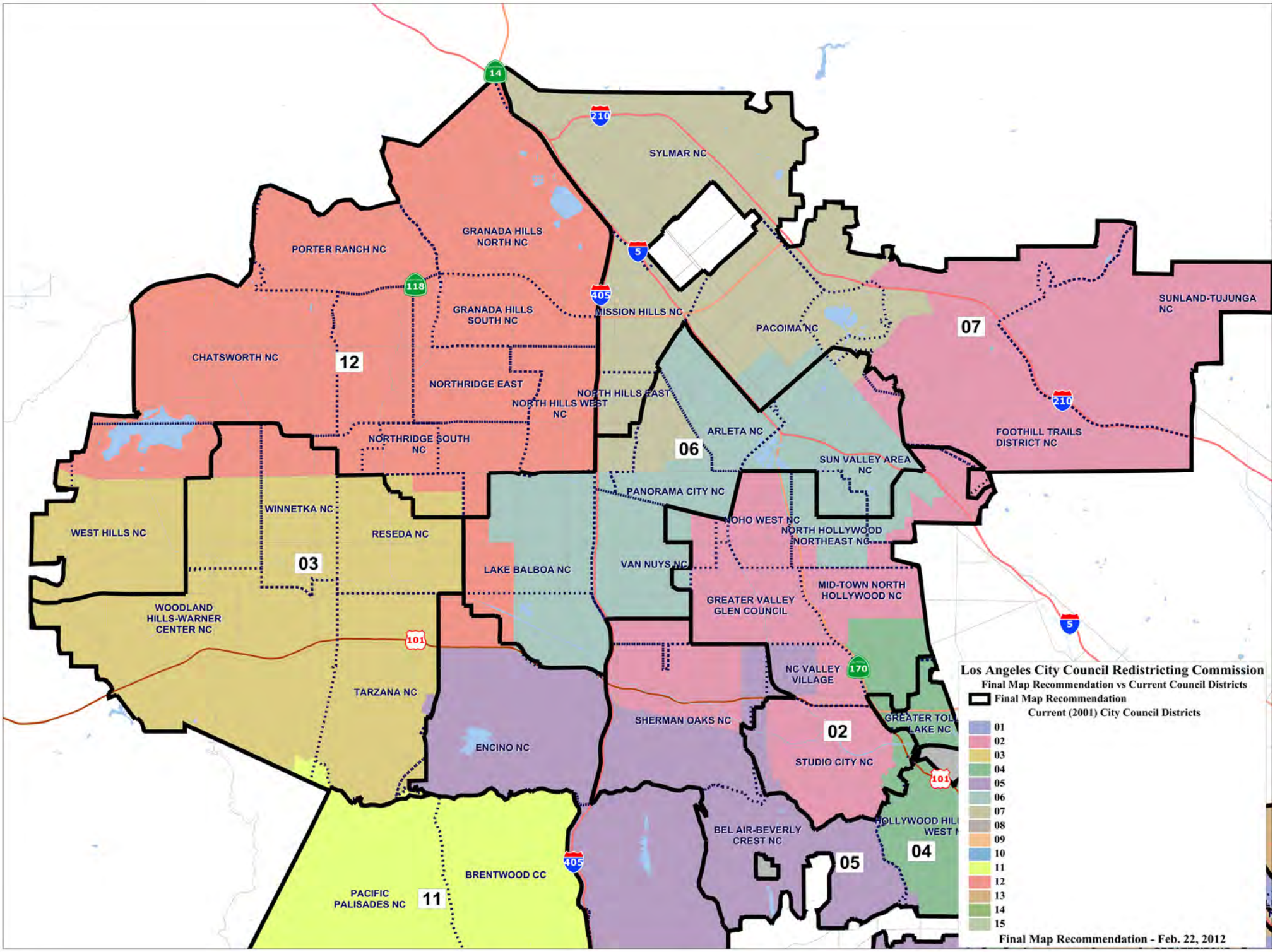
Los Angeles City Council Redistricting Commission
Final Map Recommendation vs Current Council Districts
Final Map Recommendation
Current (2001) City Council Districts
01
02
03
04
05
06
07
08
09
10
11
12
13
14
15
Final Map Recommendation - Feb. 22, 2012
SYLMAR NC
GRANADA HILLS NORTH NC
PORTER RANCH NC
GRANADA HILLS SOUTH NC
MISSION HILLS NC
PACOIMA NC
SUNLAND-TUJUNGA NC
07
CHATSWORTH NC
12
NORTHRIDGE EAST
NORTH HILLS EAST
NORTH HILLS WEST NC
NORTHRIDGE SOUTH NC
ARLETA NC
06
FOOTHILL TRAILS DISTRICT NC
SUN VALLEY AREA NC
PANORAMA CITY NC
WINNETKA NC
WEST HILLS NC
RESEDA NC
NOHO WEST NC
NORTH HOLLYWOOD NORTHEAST NC
03
LAKE BALBOA NC
VAN NUYS NC
MID-TOWN NORTH HOLLYWOOD NC
GREATER VALLEY GLEN COUNCIL
WOODLAND HILLS-WARNER CENTER NC
TARZANA NC
NC VALLEY VILLAGE
SHERMAN OAKS NC
02
STUDIO CITY NC
ENCINO NC
BEL AIR-BEVERLY CREST NC
05
04
BRENTWOOD CC
PACIFIC PALISADES NC
11

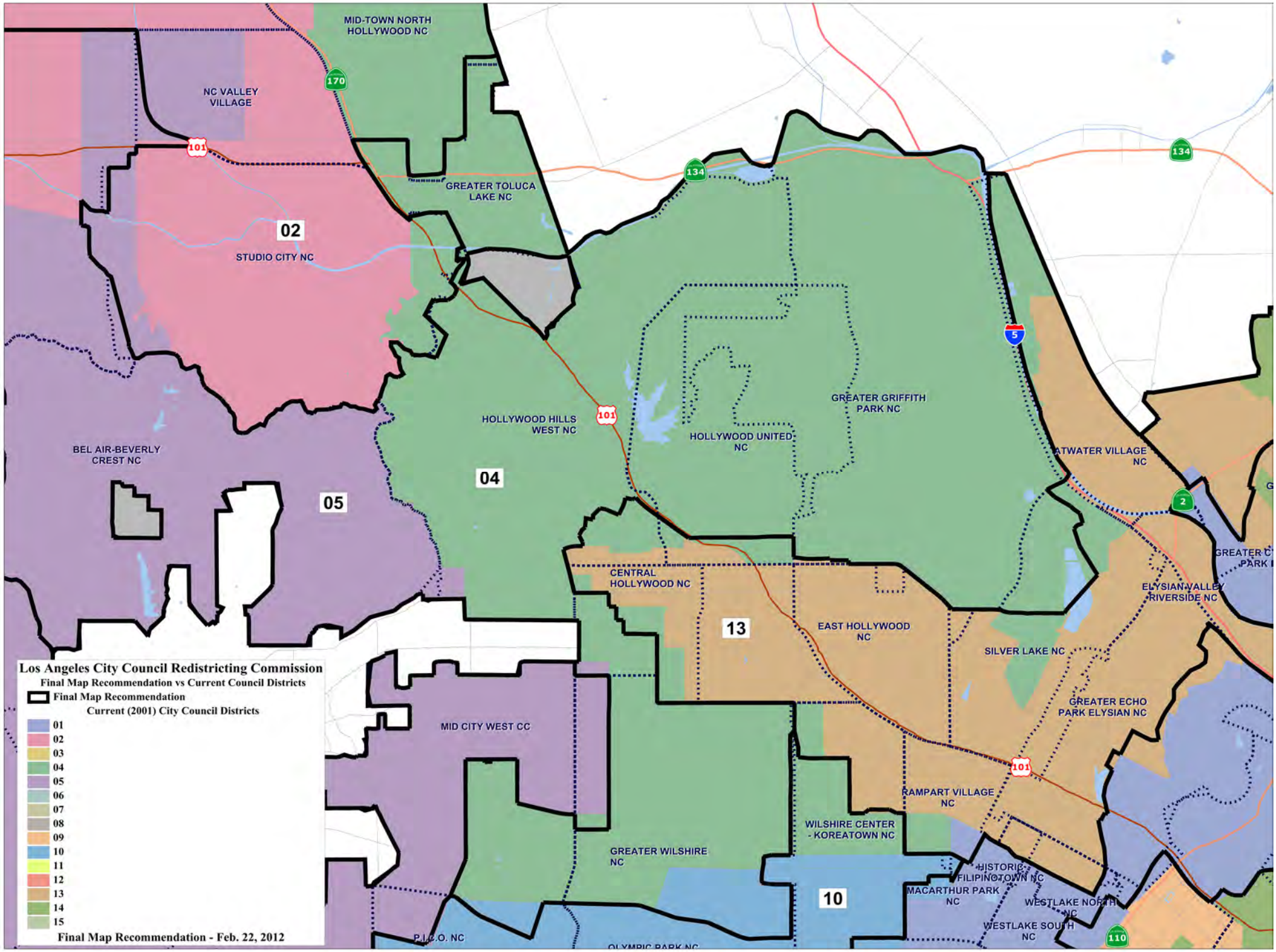
Los Angeles City Council Redistricting Commission
Final Map Recommendation vs Current Council Districts
Final Map Recommendation
Current (2001) City Council Districts
01
02
03
04
05
06
07
08
09
10
11
12
13
14
15
Final Map Recommendation - Feb. 22, 2012
MID-TOWN NORTH HOLLYWOOD NC
NC VALLEY VILLAGE
GREATER TOLUCA LAKE NC
02
STUDIO CITY NC
HOLLYWOOD HILLS WEST NC
GREATER GRIFFITH PARK NC
HOLLYWOOD UNITED NC
BEL AIR-BEVERLY CREST NC
04
05
ATWATER VILLAGE NC
CENTRAL HOLLYWOOD NC
13
EAST HOLLYWOOD NC
ELYSIAN VALLEY RIVERSIDE NC
SILVER LAKE NC
GREATER ECHO PARK ELYSIAN NC
MID CITY WEST CC
RAMPART VILLAGE NC
WILSHIRE CENTER - KOREATOWN NC
GREATER WILSHIRE NC
HISTORIC FILIPINOTOWN NC
MACARTHUR PARK NC
10
WESTLAKE NORTH NC
WESTLAKE SOUTH NC
P.I.C.O. NC
OLYMPIC PARK NC
101
170
134
5
2
110

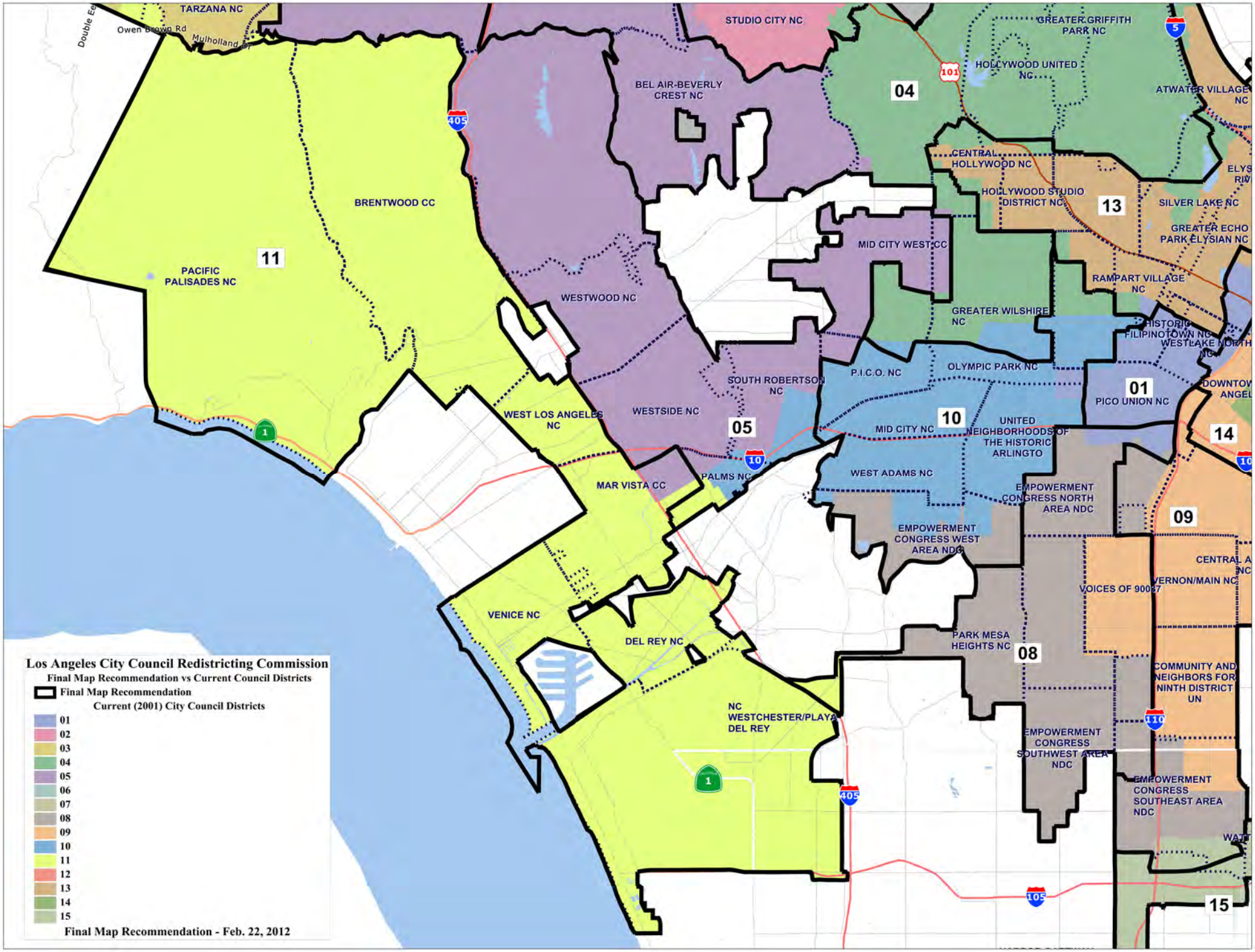
Los Angeles City Council Redistricting Commission
Final Map Recommendation vs Current Council Districts
Final Map Recommendation
Current (2001) City Council Districts
01
02
03
04
05
06
07
08
09
10
11
12
13
14
15
Final Map Recommendation - Feb. 22, 2012
TARZANA NC
Owen Brown Rd
Mulholland Dr
STUDIO CITY NC
GREATER GRIFFITH PARK NC
HOLLYWOOD UNITED NC
BEL AIR-BEVERLY CREST NC
04
ATWATER VILLAGE NC
CENTRAL HOLLYWOOD NC
HOLLYWOOD STUDIO DISTRICT NC
13
SILVER LAKE NC
GREATER ECHO PARK ELYSIAN NC
BRENTWOOD CC
MID CITY WEST CC
11
PACIFIC PALISADES NC
RAMPART VILLAGE NC
WESTWOOD NC
GREATER WILSHIRE NC
HISTORIC FILIPINOTOWN NC
WESTLAKE NORTH NC
P.I.C.O. NC
OLYMPIC PARK NC
SOUTH ROBERTSON NC
01
PICO UNION NC
WEST LOS ANGELES NC
WESTSIDE NC
05
MID CITY NC
10
UNITED NEIGHBORHOODS OF THE HISTORIC ARLINGTO
14
PALMS NC
WEST ADAMS NC
MAR VISTA CC
EMPOWERMENT CONGRESS NORTH AREA NDC
09
EMPOWERMENT CONGRESS WEST AREA NDC
CENTRAL A NC
VERNON/MAIN NC
VOICES OF 90037
VENICE NC
DEL REY NC
PARK MESA HEIGHTS NC
08
COMMUNITY AND NEIGHBORS FOR NINTH DISTRICT UN
NC WESTCHESTER/PLAYA DEL REY
EMPOWERMENT CONGRESS SOUTHWEST AREA NDC
EMPOWERMENT CONGRESS SOUTHEAST AREA NDC
15

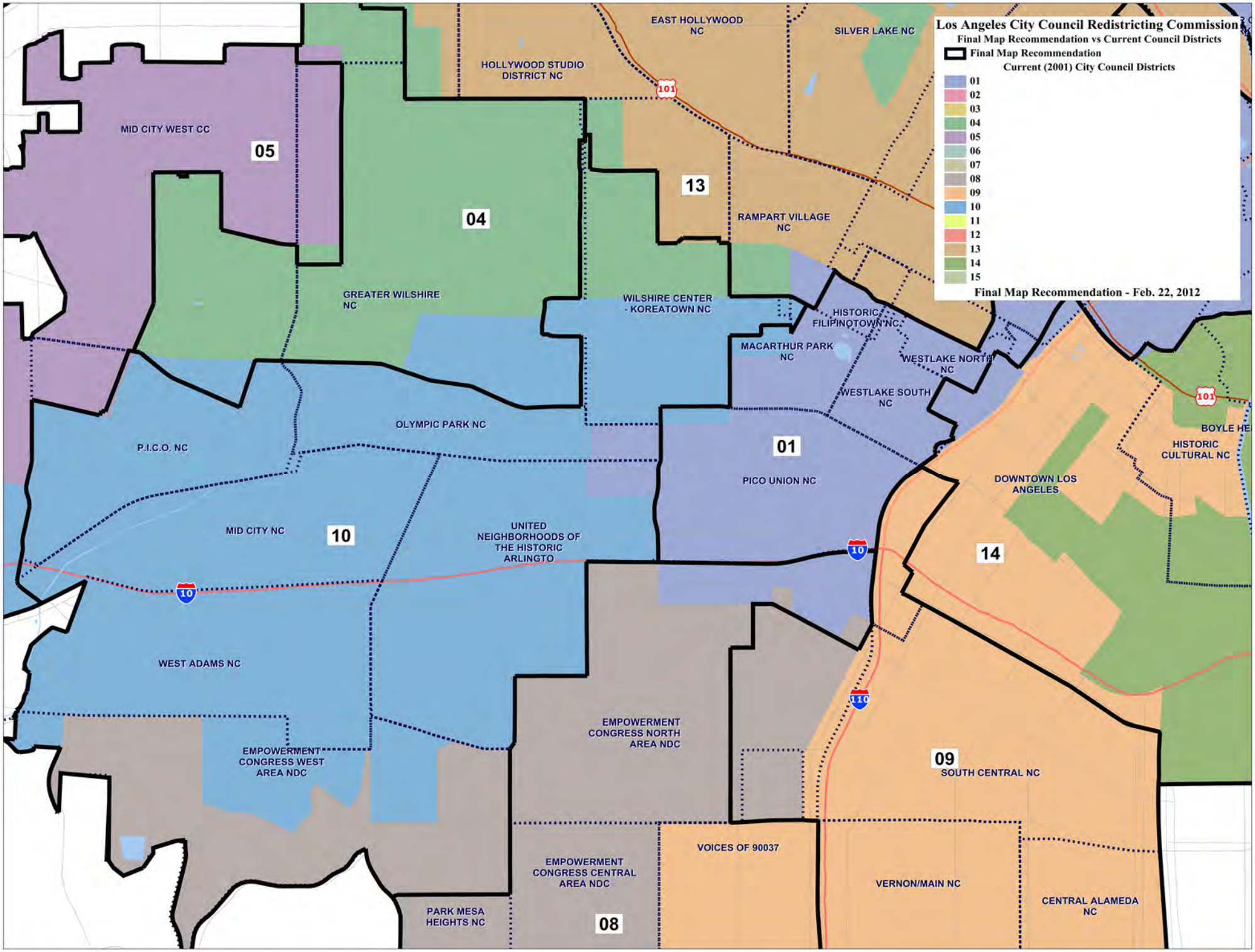
Los Angeles City Council Redistricting Commission
Final Map Recommendation vs Current Council Districts
Final Map Recommendation
Current (2001) City Council Districts
01
02
03
04
05
06
07
08
09
10
11
12
13
14
15
Final Map Recommendation - Feb. 22, 2012
MID CITY WEST CC
05
04
HOLLYWOOD STUDIO DISTRICT NC
EAST HOLLYWOOD NC
SILVER LAKE NC
101
13
RAMPART VILLAGE NC
GREATER WILSHIRE NC
WILSHIRE CENTER - KOREATOWN NC
HISTORIC FILIPINOTOWN NC
MACARTHUR PARK NC
WESTLAKE NORTH NC
WESTLAKE SOUTH NC
OLYMPIC PARK NC
P.I.C.O. NC
01
PICO UNION NC
DOWNTOWN LOS ANGELES
BOYLE HE
HISTORIC CULTURAL NC
MID CITY NC
10
UNITED NEIGHBORHOODS OF THE HISTORIC ARLINGTO
10
14
WEST ADAMS NC
110
EMPOWERMENT CONGRESS NORTH AREA NDC
EMPOWERMENT CONGRESS WEST AREA NDC
09
SOUTH CENTRAL NC
VOICES OF 90037
EMPOWERMENT CONGRESS CENTRAL AREA NDC
VERNON/MAIN NC
CENTRAL ALAMEDA NC
PARK MESA HEIGHTS NC
08

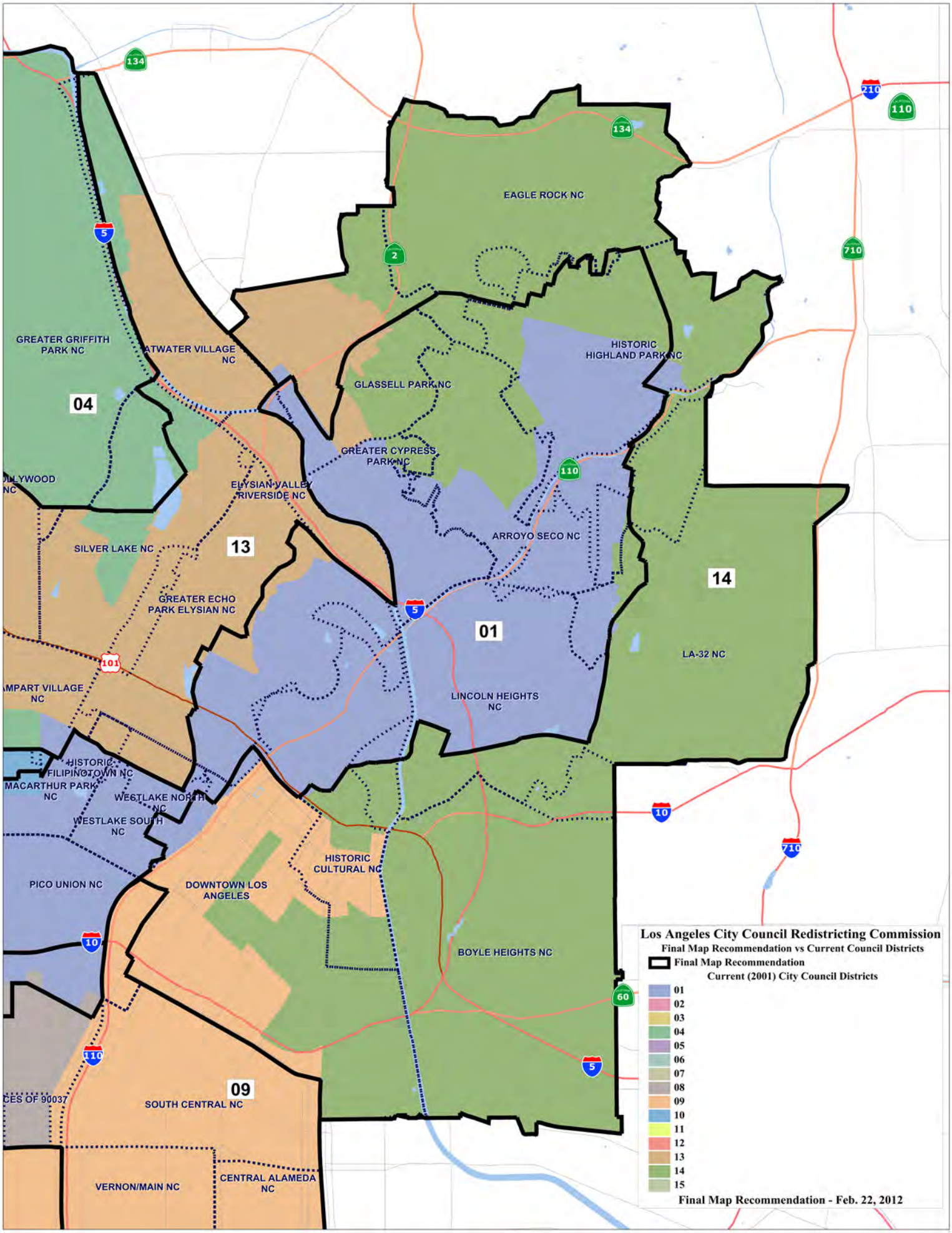
EAGLE ROCK NC
GREATER GRIFFITH PARK NC
ATWATER VILLAGE NC
HISTORIC HIGHLAND PARK NC
GLASSELL PARK NC
04
GREATER CYPRESS PARK NC
ELYSIAN VALLEY RIVERSIDE NC
ARROYO SECO NC
SILVER LAKE NC
13
14
GREATER ECHO PARK ELYSIAN NC
01
LA-32 NC
LINCOLN HEIGHTS NC
HISTORIC FILIPINOTOWN NC
MACARTHUR PARK NC
WESTLAKE NORTH NC
WESTLAKE SOUTH NC
HISTORIC CULTURAL NC
PICO UNION NC
DOWNTOWN LOS ANGELES
BOYLE HEIGHTS NC
09
SOUTH CENTRAL NC
VERNON/MAIN NC
CENTRAL ALAMEDA NC
Los Angeles City Council Redistricting Commission
Final Map Recommendation vs Current Council Districts
Final Map Recommendation
Current (2001) City Council Districts
01
02
03
04
05
06
07
08
09
10
11
12
13
14
15
Final Map Recommendation - Feb. 22, 2012

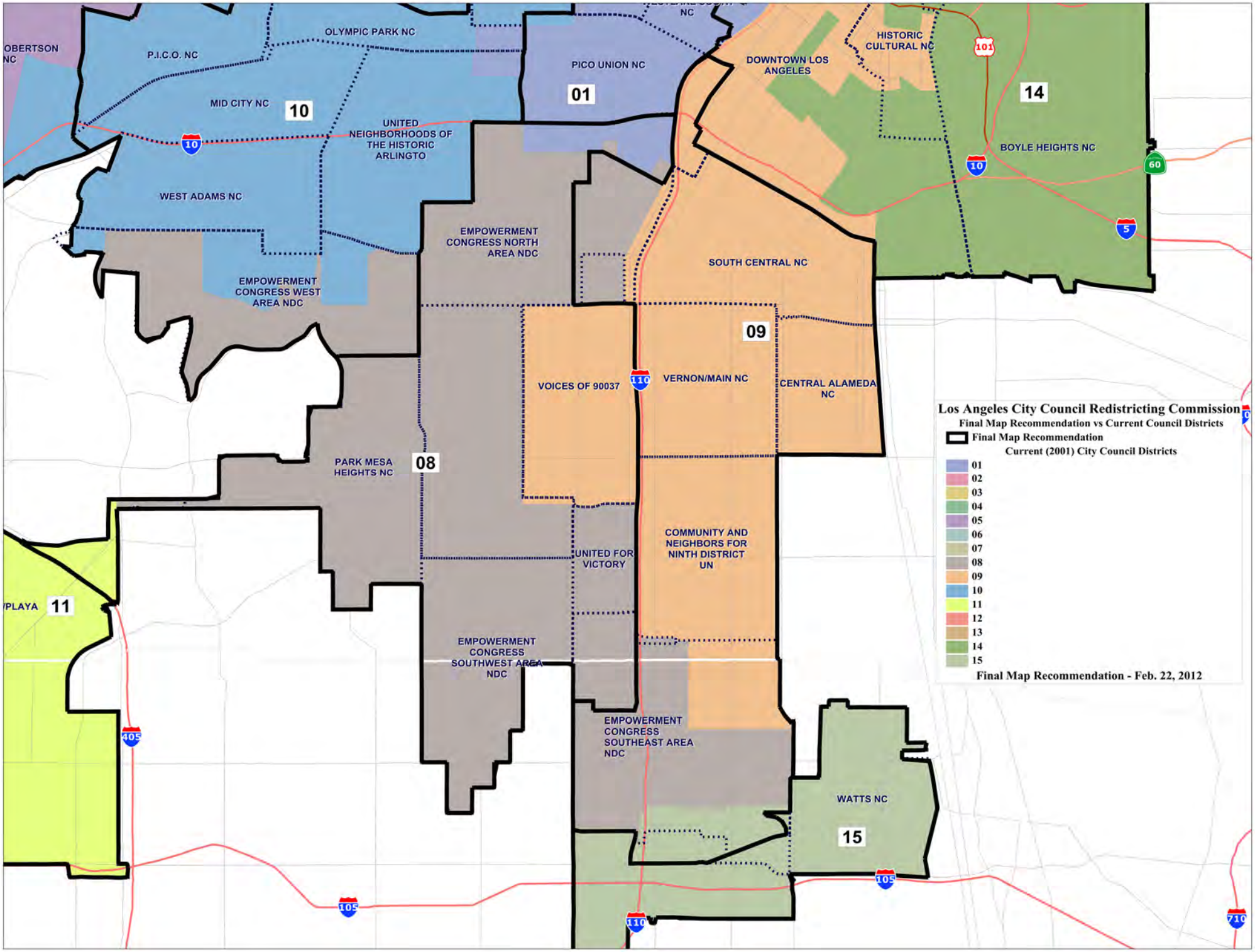
Los Angeles City Council Redistricting Commission
Final Map Recommendation vs Current Council Districts
Final Map Recommendation
Current (2001) City Council Districts
01
02
03
04
05
06
07
08
09
10
11
12
13
14
15
Final Map Recommendation - Feb. 22, 2012
OBERTSON NC
P.I.C.O. NC
OLYMPIC PARK NC
MID CITY NC
10
UNITED NEIGHBORHOODS OF THE HISTORIC ARLINGTO
WEST ADAMS NC
EMPOWERMENT CONGRESS WEST AREA NDC
PICO UNION NC
01
NC
DOWNTOWN LOS ANGELES
HISTORIC CULTURAL NC
14
BOYLE HEIGHTS NC
EMPOWERMENT CONGRESS NORTH AREA NDC
SOUTH CENTRAL NC
09
VOICES OF 90037
VERNON/MAIN NC
CENTRAL ALAMEDA NC
PARK MESA HEIGHTS NC
08
COMMUNITY AND NEIGHBORS FOR NINTH DISTRICT UN
UNITED FOR VICTORY
YPLAYA
11
EMPOWERMENT CONGRESS SOUTHWEST AREA NDC
EMPOWERMENT CONGRESS SOUTHEAST AREA NDC
WATTS NC
15
10
101
60
5
110
105
405
710

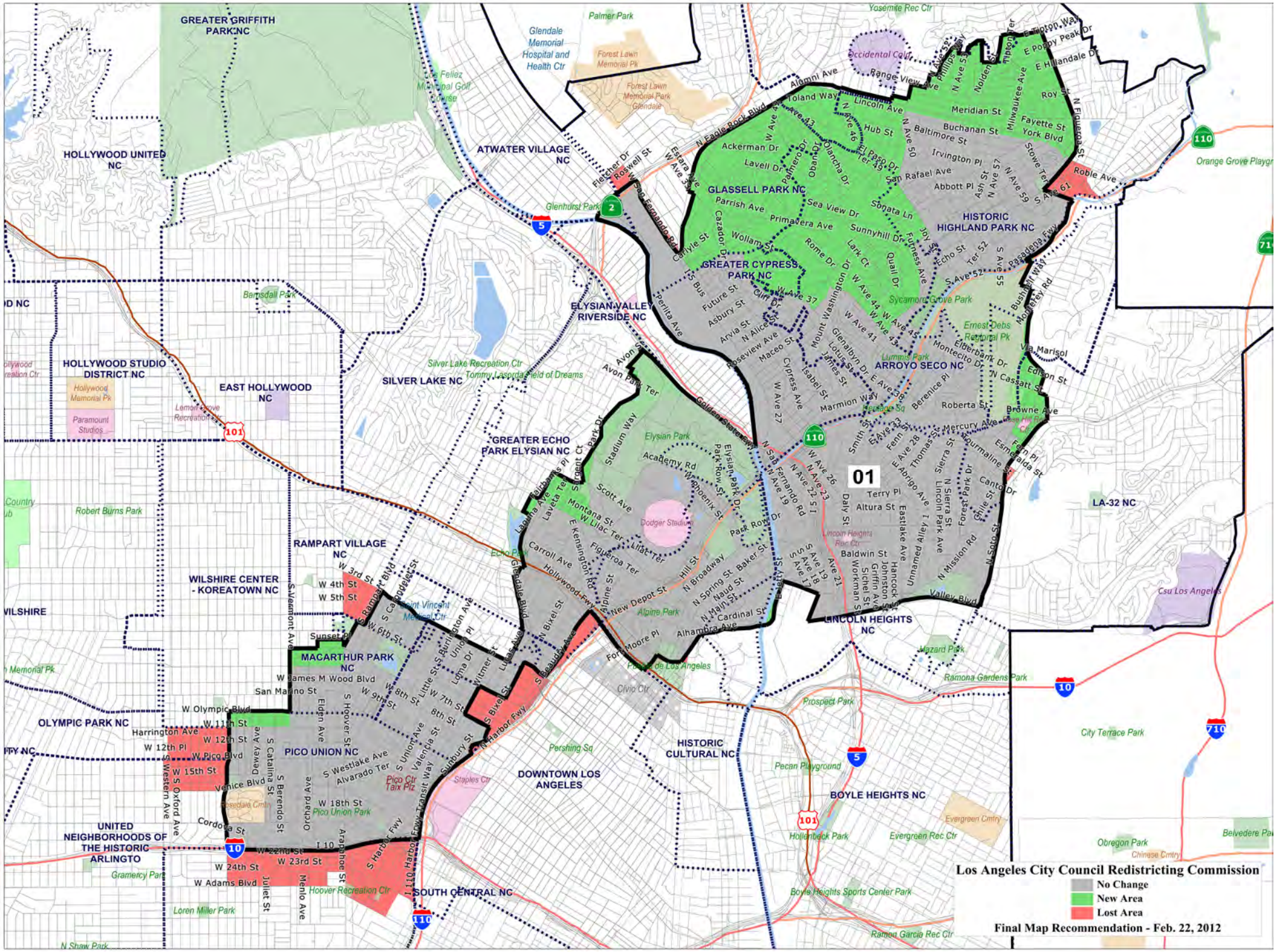
Los Angeles City Council Redistricting Commission
No Change
New Area
Lost Area
Final Map Recommendation - Feb. 22, 2012
01
GREATER GRIFFITH PARK NC
HOLLYWOOD UNITED NC
ATWATER VILLAGE NC
GLASSELL PARK NC
HISTORIC HIGHLAND PARK NC
GREATER CYPRESS PARK NC
ELYSIAN VALLEY RIVERSIDE NC
HOLLYWOOD STUDIO DISTRICT NC
EAST HOLLYWOOD NC
SILVER LAKE NC
ARROYO SECO NC
GREATER ECHO PARK ELYSIAN NC
LA-32 NC
RAMPART VILLAGE NC
WILSHIRE CENTER - KOREATOWN NC
MACARTHUR PARK NC
LINCOLN HEIGHTS NC
OLYMPIC PARK NC
PICO UNION NC
HISTORIC CULTURAL NC
DOWNTOWN LOS ANGELES
BOYLE HEIGHTS NC
UNITED NEIGHBORHOODS OF THE HISTORIC ARLINGTO
SOUTH CENTRAL NC

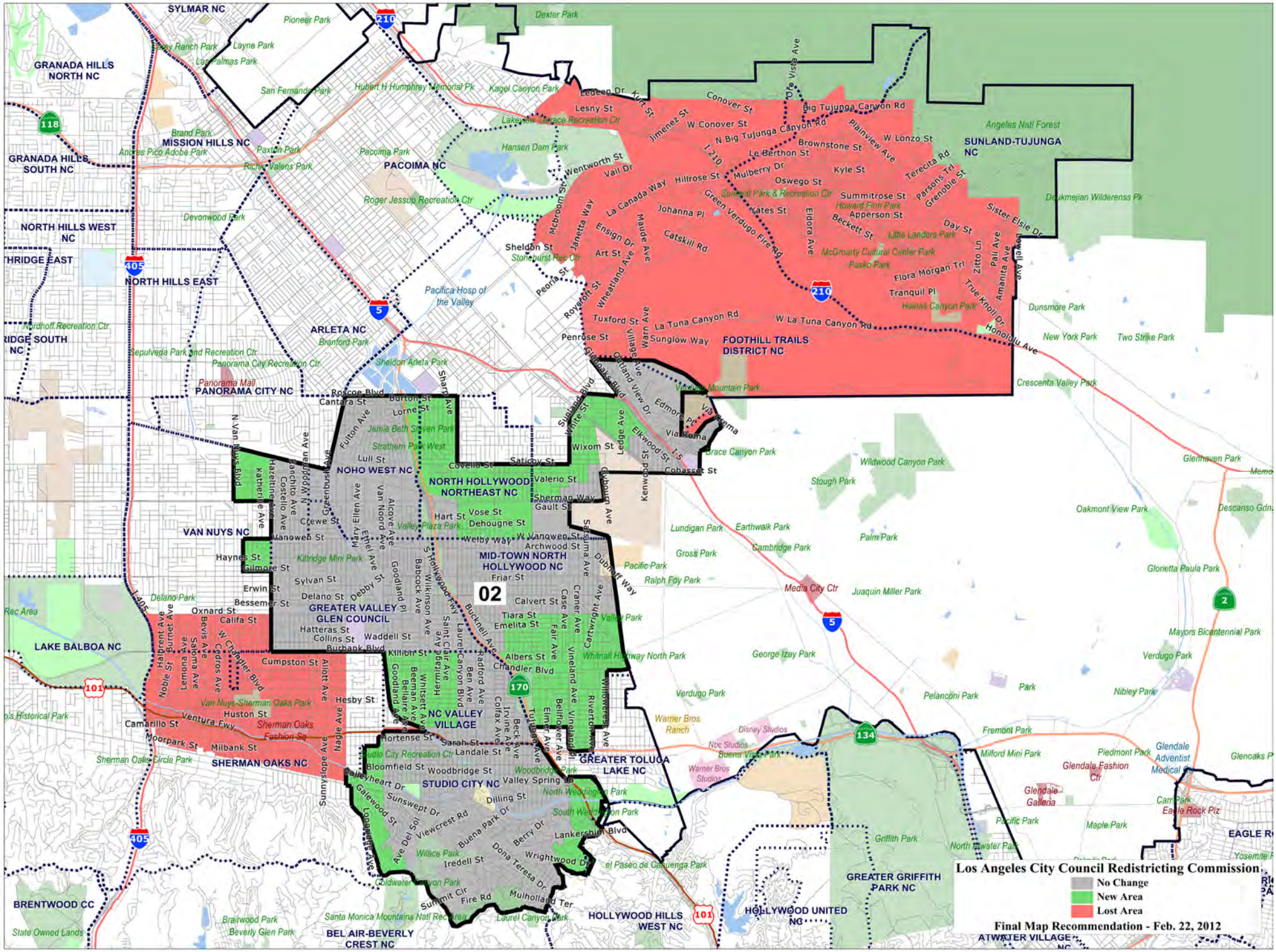
Los Angeles City Council Redistricting Commission
No Change
New Area
Lost Area
Final Map Recommendation - Feb. 22, 2012
02
SYLMAR NC
GRANADA HILLS NORTH NC
GRANADA HILLS SOUTH NC
MISSION HILLS NC
PACOIMA NC
SUNLAND-TUJUNGA NC
NORTH HILLS WEST NC
NORTH HILLS EAST NC
ARLETA NC
FOOTHILL TRAILS DISTRICT NC
PANORAMA CITY NC
NOHO WEST NC
NORTH HOLLYWOOD NORTHEAST NC
VAN NUYS NC
MID-TOWN NORTH HOLLYWOOD NC
GREATER VALLEY GLEN COUNCIL
LAKE BALBOA NC
NC VALLEY VILLAGE
GREATER TOLUCA LAKE NC
SHERMAN OAKS NC
STUDIO CITY NC
GREATER GRIFFITH PARK NC
HOLLYWOOD UNITED NC
HOLLYWOOD HILLS WEST NC
BRENTWOOD CC
BEL AIR-BEVERLY CREST NC
ATWATER VILLAGE NC
EAGLE R

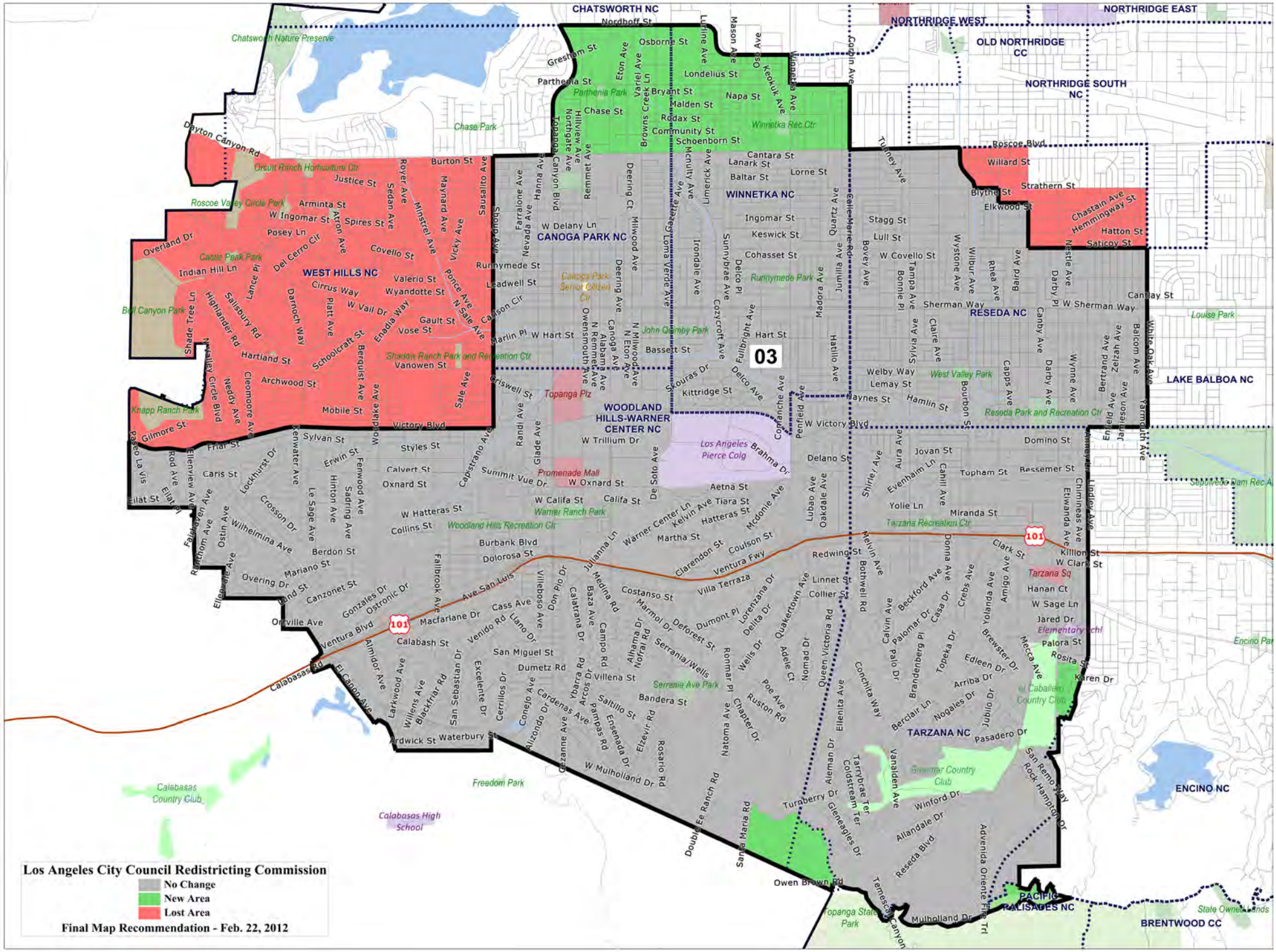
Los Angeles City Council Redistricting Commission
No Change
New Area
Lost Area
Final Map Recommendation - Feb. 22, 2012
03
CHATSWORTH NC
NORTHRIDGE WEST
NORTHRIDGE EAST
OLD NORTHRIDGE CC
NORTHRIDGE SOUTH NC
WINNETKA NC
CANOGA PARK NC
WEST HILLS NC
RESEDA NC
WOODLAND HILLS-WARNER CENTER NC
LAKE BALBOA NC
TARZANA NC
ENCINO NC
PACIFIC PALISADES NC
BRENTWOOD CC
Chatsworth Nature Preserve
Chase Park
Parthenia Park
Winnetka Rec Ctr
Orcutt Ranch Horticulture Ctr
Roscoe Valley Circle Park
Castle Peak Park
Bell Canyon Park
Canoga Park Senior Citizen Ctr
Runnymede Park
John Quimby Park
Shadow Ranch Park and Recreation Ctr
Topanga Plz
Los Angeles Pierce Colg
Promenade Mall
Warner Ranch Park
Woodland Hills Recreation Ctr
Knapp Ranch Park
Tarzana Recreation Ctr
Tarzana Sq
West Valley Park
Reseda Park and Recreation Ctr
Louise Park
Sepulveda Dam Rec A
Encino Par
Serrania Ave Park
el Caballero Country Club
Calabasas Country Club
Freedom Park
Calabasas High School
Topanga State Park
State Owned Lands
Dayton Canyon Rd
Ave San Luis
Calabasas Rd
Ventura Fwy
101

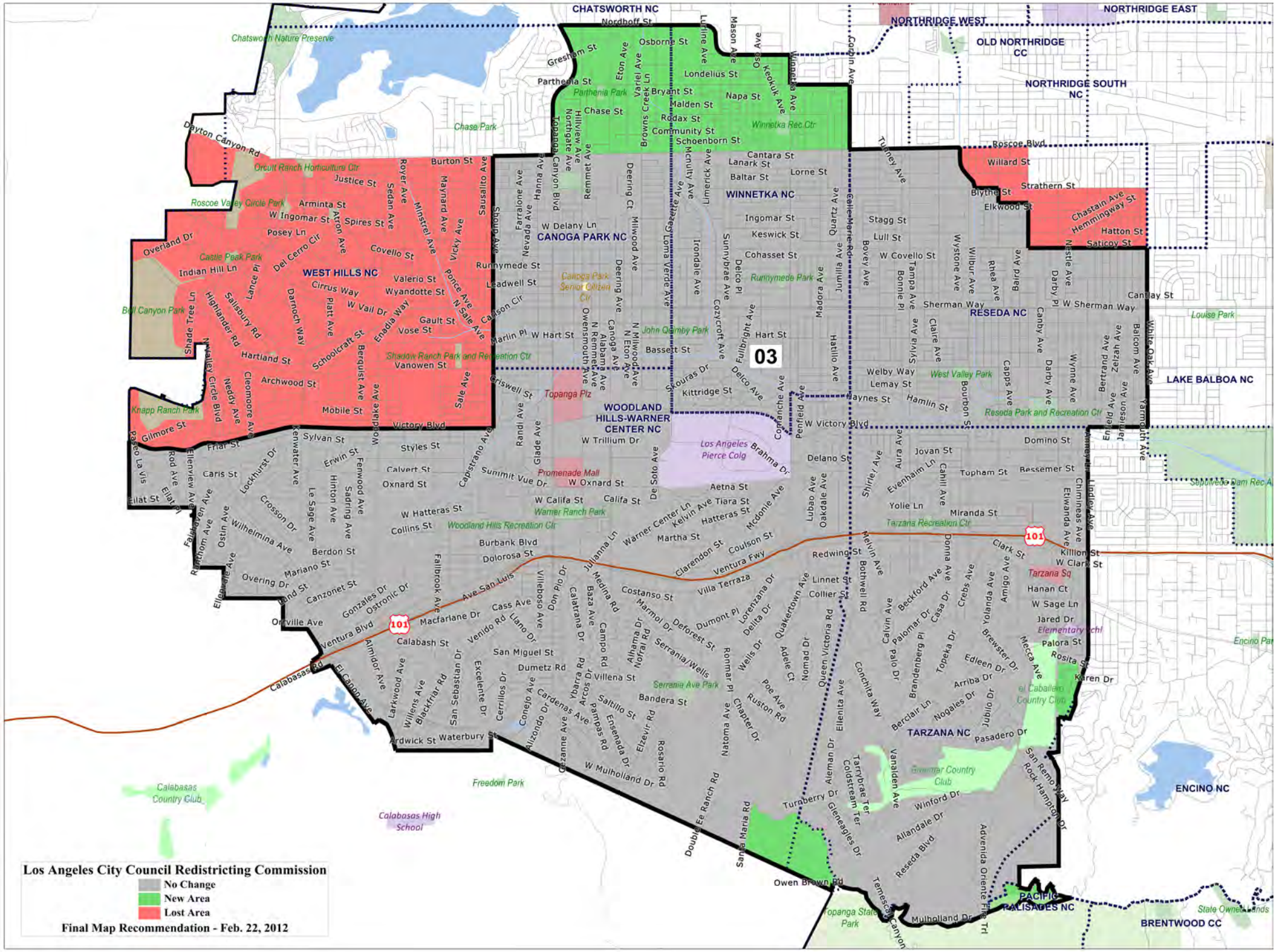
Los Angeles City Council Redistricting Commission
No Change
New Area
Lost Area
Final Map Recommendation - Feb. 22, 2012
03
CHATSWORTH NC
NORTHRIDGE WEST
NORTHRIDGE EAST
OLD NORTHRIDGE CC
NORTHRIDGE SOUTH NC
WINNETKA NC
CANOGA PARK NC
WEST HILLS NC
RESEDA NC
WOODLAND HILLS-WARNER CENTER NC
LAKE BALBOA NC
TARZANA NC
ENCINO NC
PACIFIC PALISADES NC
BRENTWOOD CC
Chatsworth Nature Preserve
Chase Park
Parthenia Park
Winnetka Rec Ctr
Orcutt Ranch Horticulture Ctr
Roscoe Valley Circle Park
Castle Peak Park
Bell Canyon Park
Canoga Park Senior Citizen Ctr
Runnymede Park
John Quimby Park
Shadow Ranch Park and Recreation Ctr
Topanga Plz
Los Angeles Pierce Colg
Promenade Mall
Warner Ranch Park
Woodland Hills Recreation Ctr
Knapp Ranch Park
Tarzana Recreation Ctr
Tarzana Sq
West Valley Park
Reseda Park and Recreation Ctr
Louise Park
Sepulveda Dam Rec A
Encino Par
Serrania Ave Park
el Caballero Country Club
Calabasas Country Club
Freedom Park
Calabasas High School
Topanga State Park
State Owned Lands
Dayton Canyon Rd
Ave San Luis
Calabasas Rd
Ventura Fwy
101

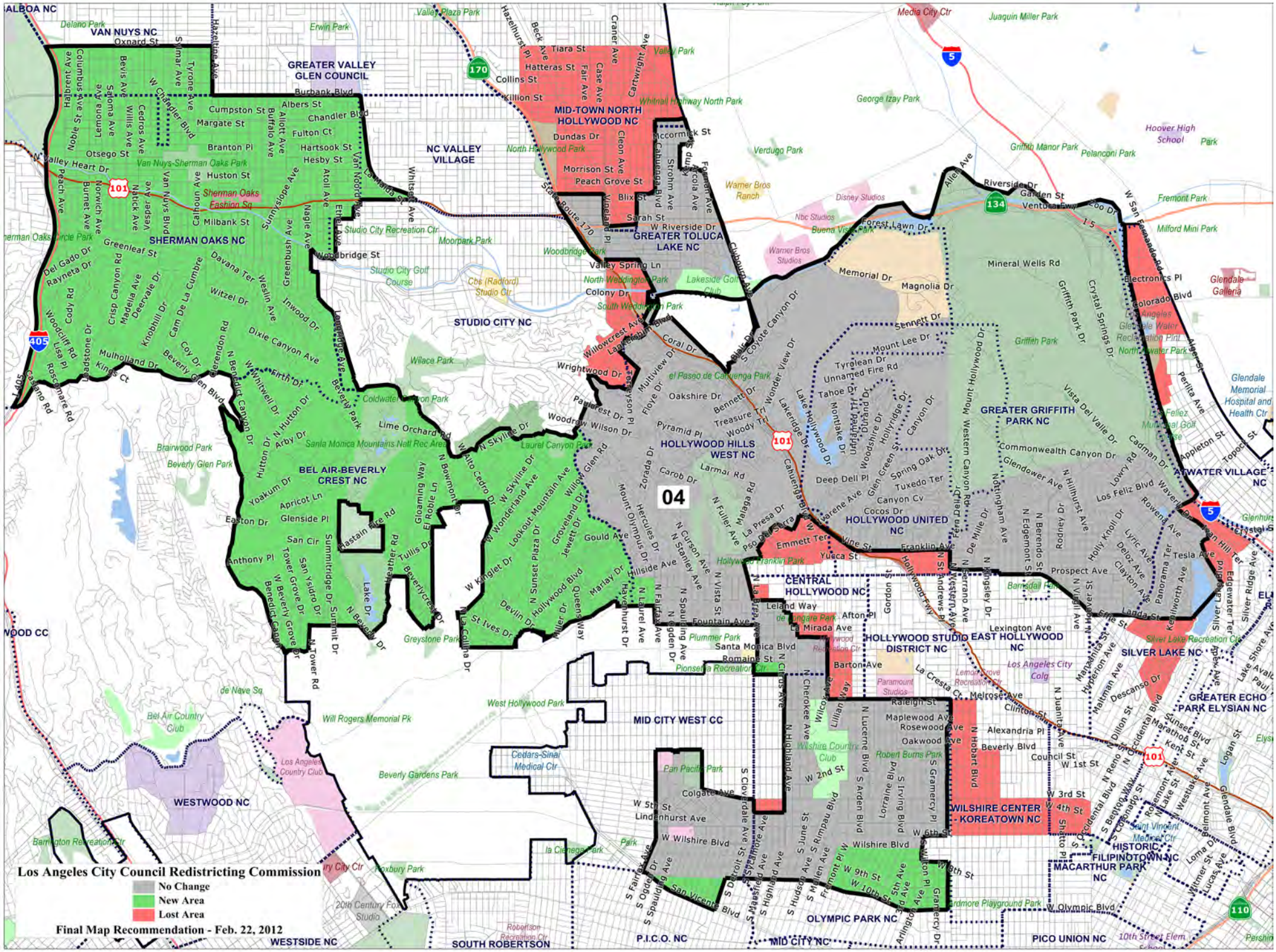
Los Angeles City Council Redistricting Commission
No Change
New Area
Lost Area
Final Map Recommendation - Feb. 22, 2012
04
VAN NUYS NC
GREATER VALLEY GLEN COUNCIL
NC VALLEY VILLAGE
MID-TOWN NORTH HOLLYWOOD NC
SHERMAN OAKS NC
GREATER TOLUCA LAKE NC
STUDIO CITY NC
BEL AIR-BEVERLY CREST NC
HOLLYWOOD HILLS WEST NC
HOLLYWOOD UNITED NC
GREATER GRIFFITH PARK NC
CENTRAL HOLLYWOOD NC
HOLLYWOOD STUDIO DISTRICT NC
EAST HOLLYWOOD NC
SILVER LAKE NC
ATWATER VILLAGE NC
GREATER ECHO PARK ELYSIAN NC
MID CITY WEST CC
WESTWOOD NC
WILSHIRE CENTER - KOREATOWN NC
HISTORIC FILIPINOTOWN NC
MACARTHUR PARK NC
OLYMPIC PARK NC
PICO UNION NC
MID CITY NC
P.I.C.O. NC
SOUTH ROBERTSON
WESTSIDE NC

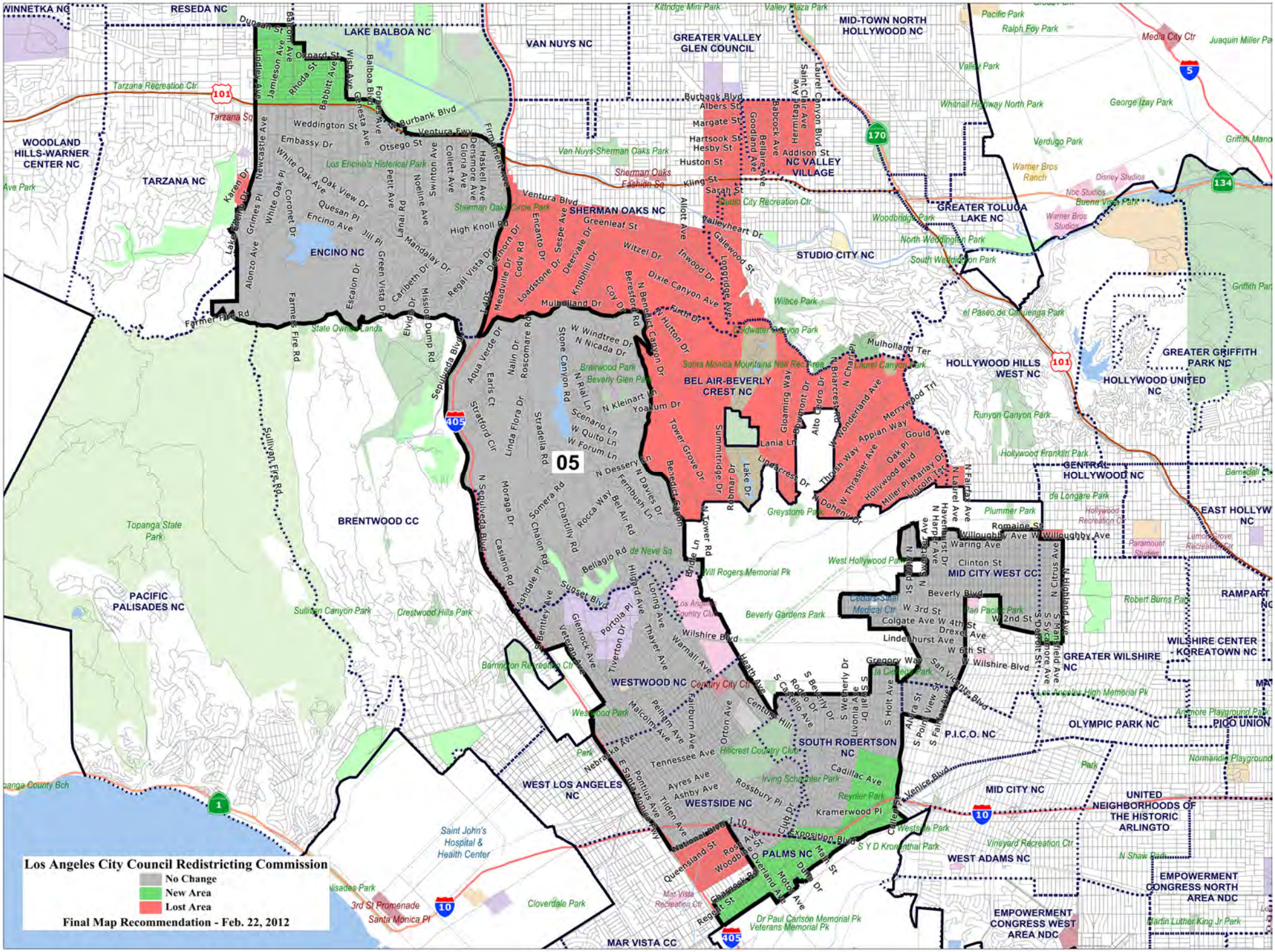
Los Angeles City Council Redistricting Commission
No Change
New Area
Lost Area
Final Map Recommendation - Feb. 22, 2012
05
WINNETKA NC
RESEDA NC
LAKE BALBOA NC
VAN NUYS NC
GREATER VALLEY GLEN COUNCIL
MID-TOWN NORTH HOLLYWOOD NC
WOODLAND HILLS-WARNER CENTER NC
TARZANA NC
ENCINO NC
SHERMAN OAKS NC
NC VALLEY VILLAGE
GREATER TOLUCA LAKE NC
STUDIO CITY NC
BEL AIR-BEVERLY CREST NC
HOLLYWOOD HILLS WEST NC
HOLLYWOOD UNITED NC
GREATER GRIFFITH PARK NC
BRENTWOOD CC
PACIFIC PALISADES NC
CENTRAL HOLLYWOOD NC
EAST HOLLYW NC
MID CITY WEST CC
RAMPART NC
WILSHIRE CENTER - KOREATOWN NC
GREATER WILSHIRE NC
WESTWOOD NC
SOUTH ROBERTSON NC
P.I.C.O. NC
OLYMPIC PARK NC
PICO UNION
WEST LOS ANGELES NC
WESTSIDE NC
MID CITY NC
UNITED NEIGHBORHOODS OF THE HISTORIC ARLINGTO
PALMS NC
WEST ADAMS NC
EMPOWERMENT CONGRESS NORTH AREA NDC
EMPOWERMENT CONGRESS WEST AREA NDC
MAR VISTA CC

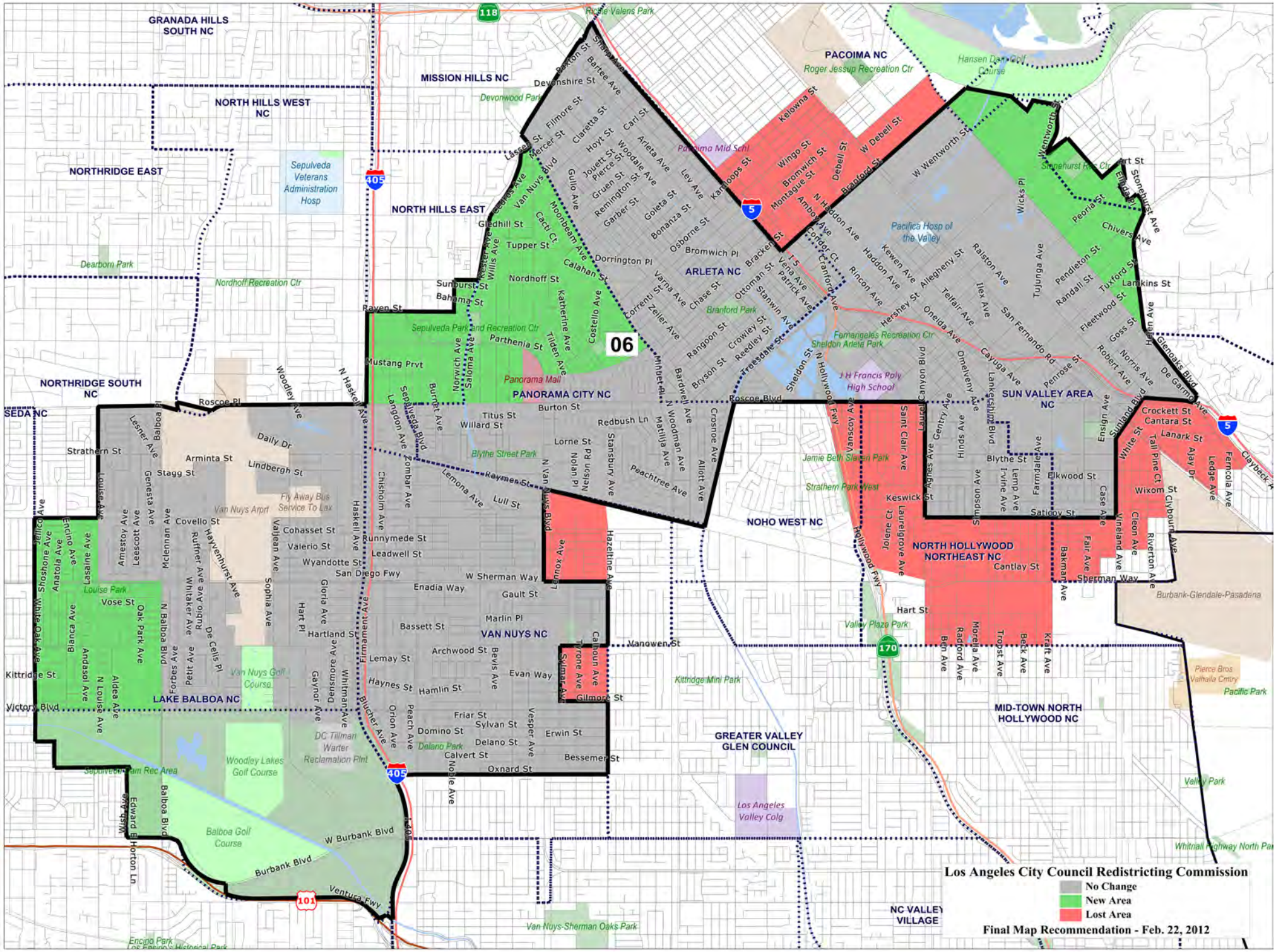
Los Angeles City Council Redistricting Commission
No Change
New Area
Lost Area
Final Map Recommendation - Feb. 22, 2012
06
GRANADA HILLS SOUTH NC
MISSION HILLS NC
NORTH HILLS WEST NC
NORTHRIDGE EAST
NORTH HILLS EAST
PACOIMA NC
ARLETA NC
PANORAMA CITY NC
SUN VALLEY AREA NC
NORTHRIDGE SOUTH NC
SEDA NC
NOHO WEST NC
NORTH HOLLYWOOD NORTHEAST NC
VAN NUYS NC
LAKE BALBOA NC
MID-TOWN NORTH HOLLYWOOD NC
GREATER VALLEY GLEN COUNCIL
NC VALLEY VILLAGE
Sepulveda Veterans Administration Hosp
Roger Jessup Recreation Ctr
Pacoima Mid Schl
Pacifica Hosp of the Valley
Sepulveda Park and Recreation Ctr
Panorama Mall
Branford Park
Sheldon Arleta Park
Fernangeles Recreation Ctr
J H Francis Poly High School
Blythe Street Park
Jamie Beth Sladen Park
Strathern Park West
Valley Plaza Park
Kittridge Mini Park
Van Nuys Airport
Van Nuys Golf Course
Woodley Lakes Golf Course
Balboa Golf Course
DC Tillman Water Reclamation Plnt
Los Angeles Valley Colg
Van Nuys-Sherman Oaks Park
Burbank-Glendale-Pasadena
Pierce Bros Valhalla Cmtry
Pacific Park
Valley Park
Whitnall Highway North Park
Encino Park
Dearborn Park
Nordhoff Recreation Ctr
Devonwood Park
Ricsie Valens Park
Hansen Dam Golf Course
Stonehurst Rec Ctr
Louise Park
Sepulveda Dam Rec Area
Fly Away Bus Service To Lax
118
405
5
170
101

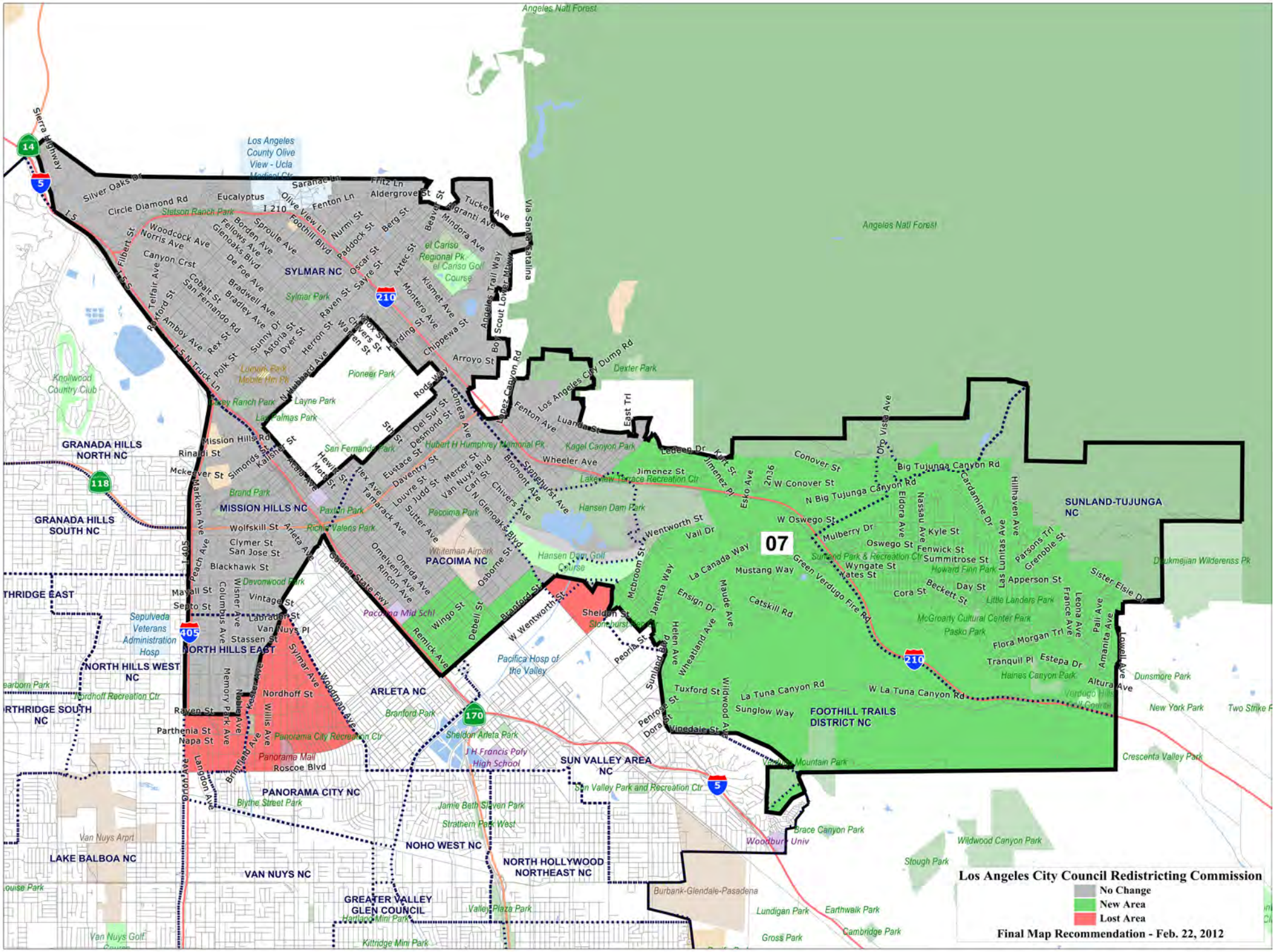
Los Angeles City Council Redistricting Commission
No Change
New Area
Lost Area
Final Map Recommendation - Feb. 22, 2012
07
SYLMAR NC
GRANADA HILLS NORTH NC
GRANADA HILLS SOUTH NC
MISSION HILLS NC
PACOIMA NC
NORTH HILLS EAST
NORTH HILLS WEST NC
ARLETA NC
SUNLAND-TUJUNGA NC
FOOTHILL TRAILS DISTRICT NC
SUN VALLEY AREA NC
PANORAMA CITY NC
NOHO WEST NC
NORTH HOLLYWOOD NORTHEAST NC
VAN NUYS NC
LAKE BALBOA NC
GREATER VALLEY GLEN COUNCIL
Angeles Natl Forest
Los Angeles County Olive View - Ucla Medical Ctr
Pacoima Mid Schl
Pacifica Hosp of the Valley
Sheldon Arleta Park
J H Francis Poly High School
Panorama City Recreation Ctr
Panorama Mall
Sun Valley Park and Recreation Ctr
Hansen Dam Golf Course
Hansen Dam Park
Pacoima Park
Whiteman Airpark
Van Nuys Arprt
Van Nuys Golf Course
Burbank-Glendale-Pasadena
Woodbury Univ
Brace Canyon Park
Wildwood Canyon Park
Stough Park
Lundigan Park
Earthwalk Park
Cambridge Park
Gross Park
Valley Plaza Park
Kittridge Mini Park
Hartland Mini Park
Strathern Park West
Jamie Beth Steven Park
Blythe Street Park
Branford Park
Sylmar Park
Pioneer Park
Layne Park
Las Palmas Park
San Fernando Park
Brand Park
Pavoin Park
Richard Valens Park
Devonwood Park
Sepulveda Veterans Administration Hosp
Knollwood Country Club
Dexter Park
Kagel Canyon Park
Lakeview Terrace Recreation Ctr
Sunland Park & Recreation Ctr
Howard Finn Park
Little Landers Park
McGroarty Cultural Center Park
Pasko Park
Haines Canyon Park
Verdugo Hills Ctr
Mountain Park
Crescenta Valley Park
New York Park
Two Strike Pk
Dunsmore Park
Dzoukmejian Wilderness Pk
Sister Elsie Dr
Angeles Trail Way
Via Santa Catalina
Scout Lower Mtwy
Los Angeles City Dump Rd
Lopez Canyon Rd
Sierra Highway
Silver Oaks Dr
Circle Diamond Rd
Eucalyptus
Saranac Ln
Fritz Ln
Aldergrove St
Tucker Ave
Olive View Ln
Fenton Ln
Foothill Blvd
Nurmi St
Paddock St
Berg St
Beaver St
Pigranti Ave
Mindora Ave
Sproule Ave
Borden Ave
Fellows Ave
Glenoaks Blvd
De Foe Ave
Bradley Ave
Bradwell Ave
Woodcock Ave
Norris Ave
Canyon Crst
Cobalt St
San Fernando Rd
Sunny Dr
Astoria St
Dyer St
Herron St
Rex St
Polk St
Amboy Ave
Telfair Ave
Filbert St
Rayen St
Sayre St
Oscar St
Aztec St
Montero Ave
Kismet Ave
Chippewa St
Arroyo St
Harding St
Chivers St
Wasden St
Nutmeg Ave
Rodeo Way
Cometa Ave
Del Sur St
Desmond St
Hubert H Humphrey Memorial Pk
Eustace St
Davenny St
Louvre St
Judd St
Mercer St
Van Nuys Blvd
Carl St
Chivers Ave
Bromont Ave
Sunnyhurst Ave
N Glenoaks Blvd
Osborne St
Sutter Ave
Tamarack Ave
Alex Ave
Mission Hills Rd
Rinaldi St
Mckeever St
Simonds St
Kalisch St
Markleen Ave
Peach Ave
Wolfskill St
Clymer St
San Jose St
Blackhawk St
Mayall St
Septo St
Vintage St
Lanark St
Van Nuys Pl
Stassen St
Columbus Ave
Wisner Ave
Memory Park Ave
Nordhoff St
Rayen St
Parthenia St
Napa St
Roscoe Blvd
Willis Ave
Sylmar Ave
Woodman Ave
Langdon Ave
Orion Ave
Brightfield Ave
Keester Ave
Nordhoff Recreation Ctr
Sepulveda Blvd
Golden State Fwy
Remick Ave
Wingo St
Debell St
Branford St
Osborne St
Oneida Ave
Omelveny Ave
Rincon Ave
Arleta Ave
Sheldon St
Stonehurst Ave
W Wentworth St
Wentworth St
Vail Dr
Janetta Way
Mcbroom St
Peoria St
Sunland Blvd
Helen Ave
Wheatland Ave
Maude Ave
Ensign Dr
La Canada Way
Mustang Way
Catskill Rd
Tuxford St
Wildwood Ave
Penrose St
Dora St
Winedale St
Sunglow Way
La Tuna Canyon Rd
W La Tuna Canyon Rd
Green Verdugo Fire Rd
Wyngate St
Yates St
Mulberry Dr
Oswego St
W Oswego St
Fenwick St
Summitrose St
Kyle St
Nassau Ave
Eldora Ave
Esko Ave
2n36
W Conover St
Conover St
Ledeen Dr
Kart St
Jimenez St
Jimenez Pl
Wheeler Ave
Fenton Ave
Luanda St
East Trl
Ojo Vista Ave
Big Tujunga Canyon Rd
N Big Tujunga Canyon Rd
Cardamine Dr
Hillhaven Ave
Las Lunitas Ave
Parsons Trl
Grenoble St
Apperson St
Day St
Beckett St
Cora St
Leona Ave
France Ave
Pali Ave
Amanita Ave
Lowell Ave
Flora Morgan Trl
Tranquil Pl
Estepa Dr
Altura Ave
Thridge East
Northridge South NC
Van Nuys Arprt
Louise Park
Earbarn Park

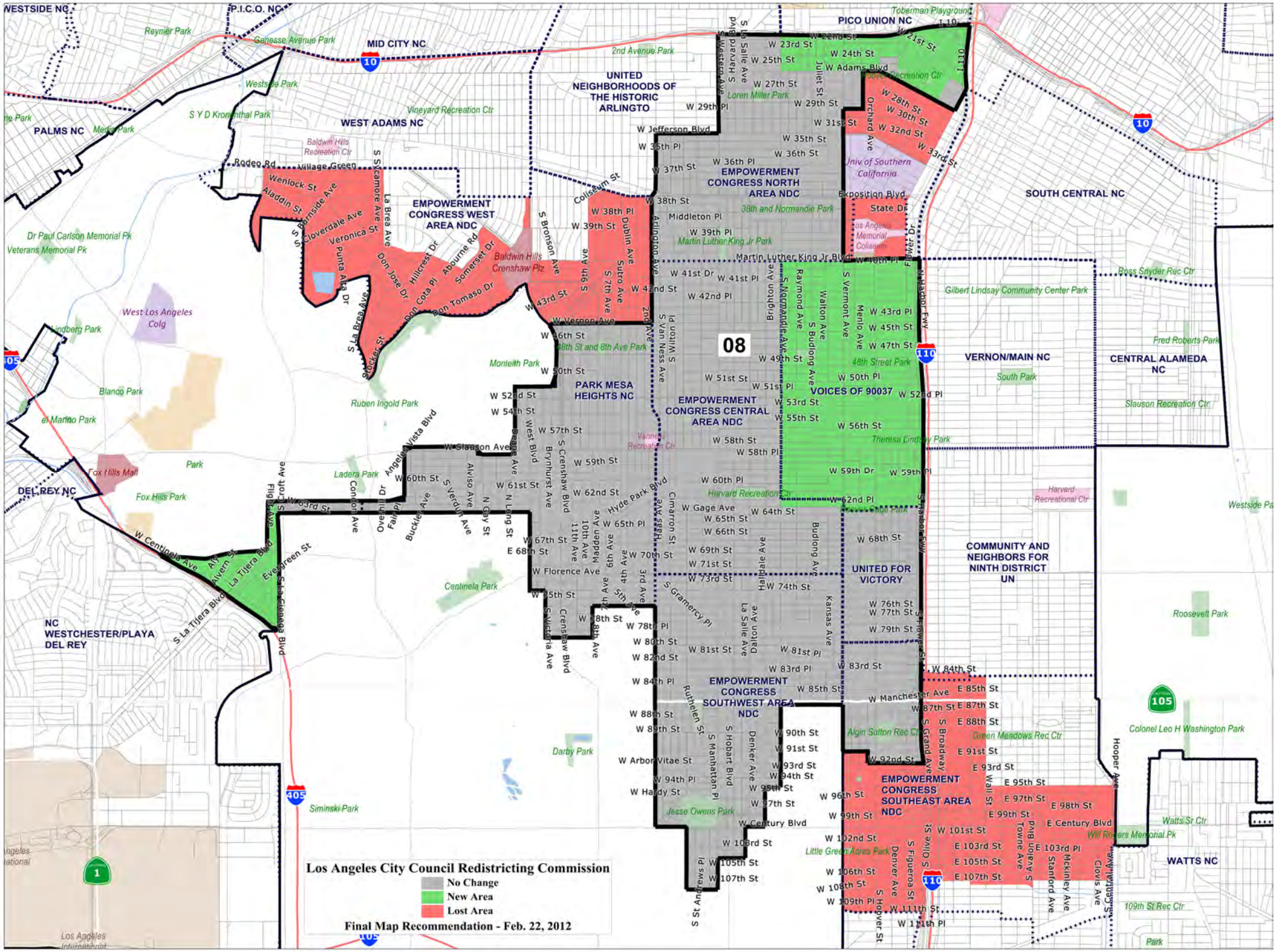
Los Angeles City Council Redistricting Commission
No Change
New Area
Lost Area
Final Map Recommendation - Feb. 22, 2012
08
WESTSIDE NC
P.I.C.O. NC
MID CITY NC
PICO UNION NC
UNITED NEIGHBORHOODS OF THE HISTORIC ARLINGTO
WEST ADAMS NC
PALMS NC
EMPOWERMENT CONGRESS WEST AREA NDC
EMPOWERMENT CONGRESS NORTH AREA NDC
SOUTH CENTRAL NC
PARK MESA HEIGHTS NC
EMPOWERMENT CONGRESS CENTRAL AREA NDC
VOICES OF 90037
VERNON/MAIN NC
CENTRAL ALAMEDA NC
DEL REY NC
NC WESTCHESTER/PLAYA DEL REY
UNITED FOR VICTORY
COMMUNITY AND NEIGHBORS FOR NINTH DISTRICT UN
EMPOWERMENT CONGRESS SOUTHWEST AREA NDC
EMPOWERMENT CONGRESS SOUTHEAST AREA NDC
WATTS NC

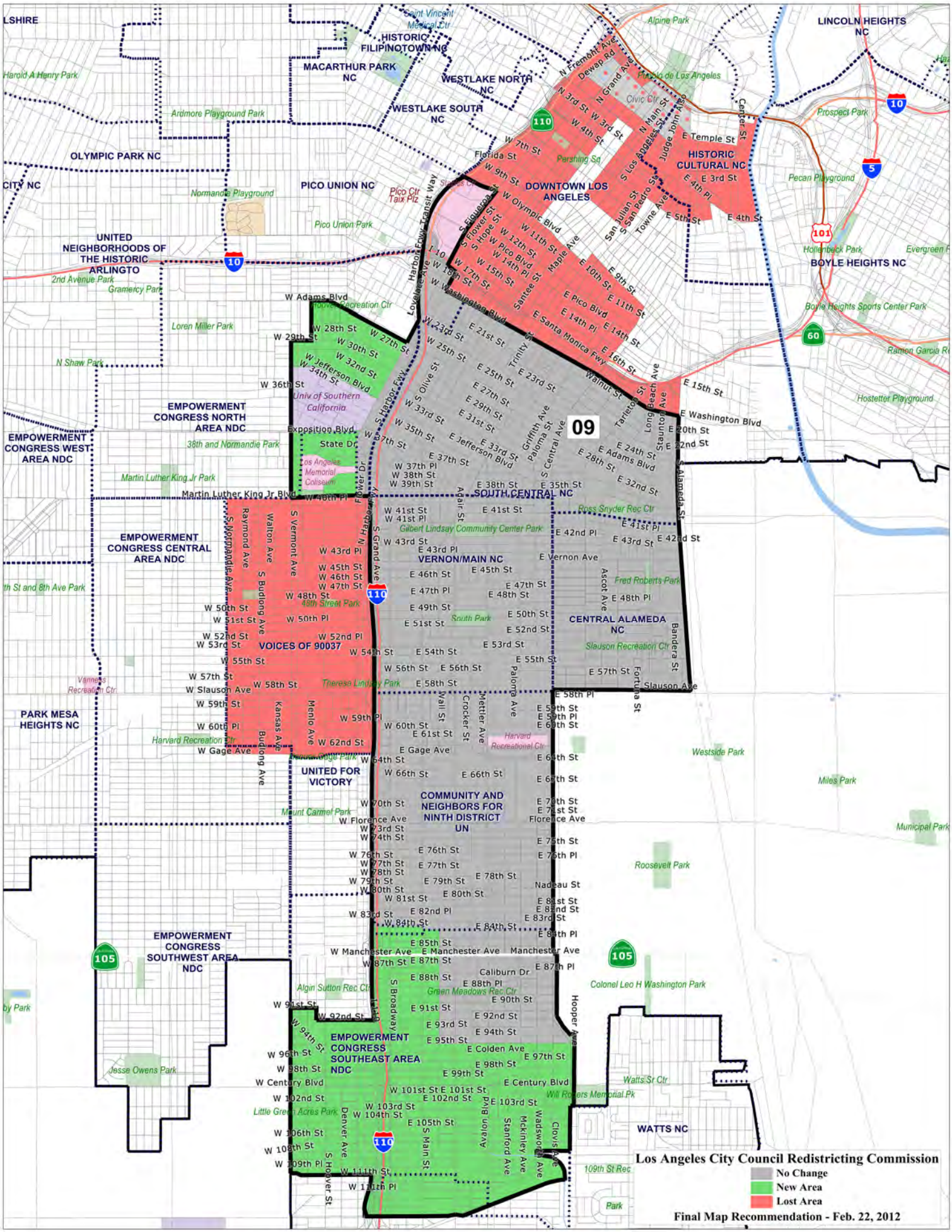
09
Los Angeles City Council Redistricting Commission
No Change
New Area
Lost Area
Final Map Recommendation - Feb. 22, 2012
DOWNTOWN LOS ANGELES
HISTORIC CULTURAL NC
LINCOLN HEIGHTS NC
BOYLE HEIGHTS NC
HISTORIC FILIPINOTOWN NC
MACARTHUR PARK NC
WESTLAKE NORTH NC
WESTLAKE SOUTH NC
OLYMPIC PARK NC
PICO UNION NC
UNITED NEIGHBORHOODS OF THE HISTORIC ARLINGTO
EMPOWERMENT CONGRESS NORTH AREA NDC
EMPOWERMENT CONGRESS WEST AREA NDC
EMPOWERMENT CONGRESS CENTRAL AREA NDC
SOUTH CENTRAL NC
VERNON/MAIN NC
CENTRAL ALAMEDA NC
VOICES OF 90037
PARK MESA HEIGHTS NC
UNITED FOR VICTORY
COMMUNITY AND NEIGHBORS FOR NINTH DISTRICT UN
EMPOWERMENT CONGRESS SOUTHWEST AREA NDC
EMPOWERMENT CONGRESS SOUTHEAST AREA NDC
WATTS NC

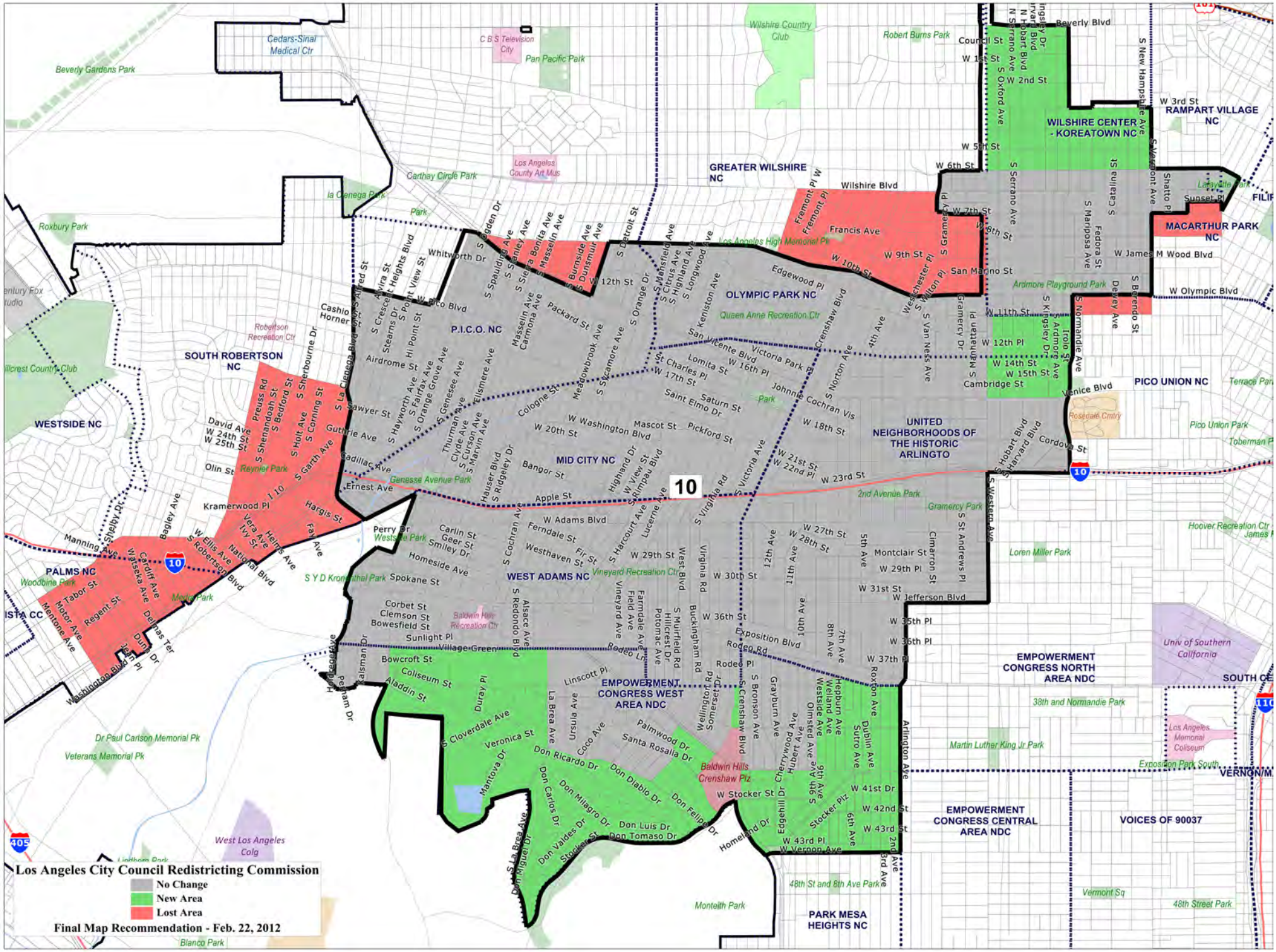
Los Angeles City Council Redistricting Commission
No Change
New Area
Lost Area
Final Map Recommendation - Feb. 22, 2012
GREATER WILSHIRE NC
WILSHIRE CENTER - KOREATOWN NC
RAMPART VILLAGE NC
MACARTHUR PARK NC
OLYMPIC PARK NC
P.I.C.O. NC
SOUTH ROBERTSON NC
WESTSIDE NC
PALMS NC
MID CITY NC
UNITED NEIGHBORHOODS OF THE HISTORIC ARLINGTO
PICO UNION NC
WEST ADAMS NC
EMPOWERMENT CONGRESS WEST AREA NDC
EMPOWERMENT CONGRESS NORTH AREA NDC
EMPOWERMENT CONGRESS CENTRAL AREA NDC
VOICES OF 90037
PARK MESA HEIGHTS NC
10
405

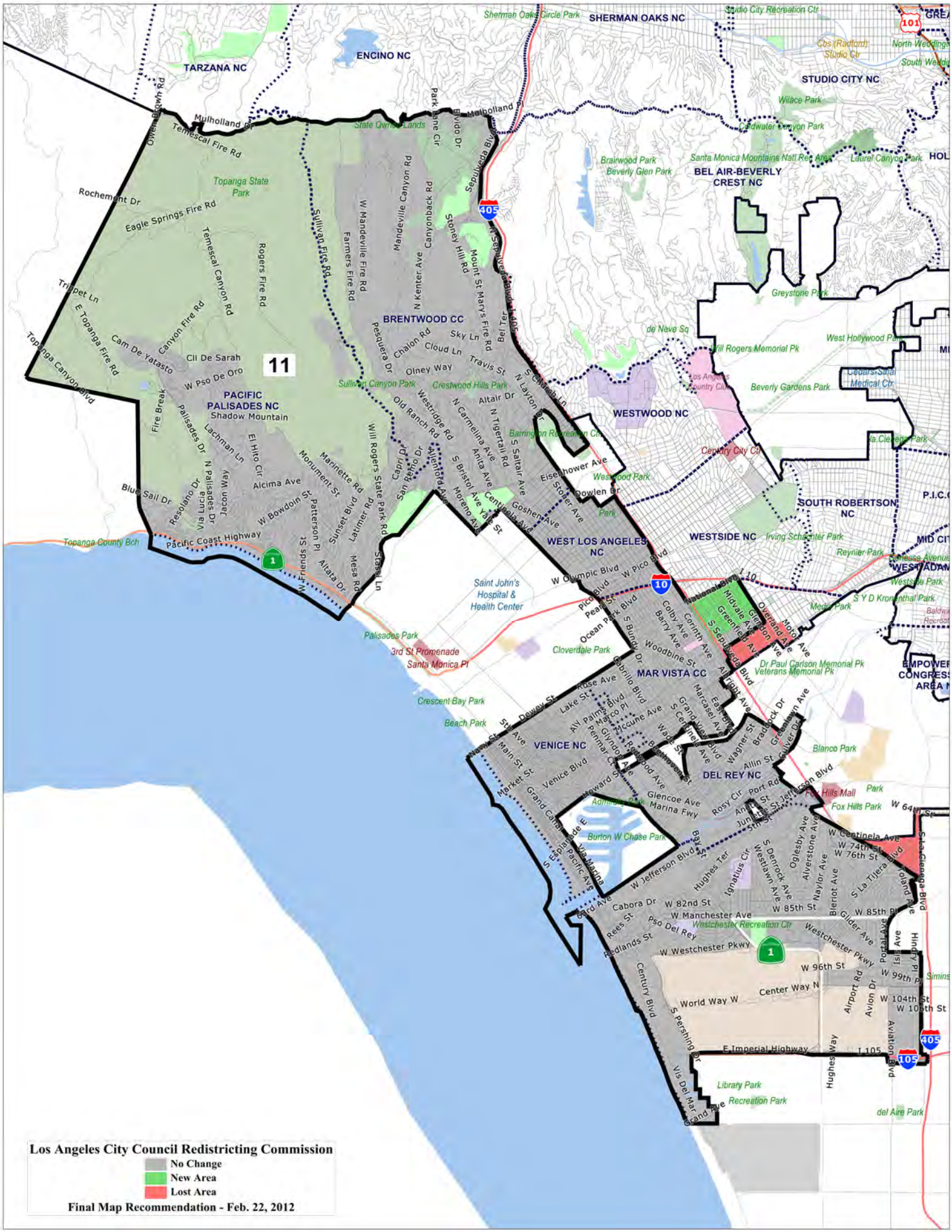
11
TARZANA NC
ENCINO NC
SHERMAN OAKS NC
STUDIO CITY NC
BEL AIR-BEVERLY CREST NC
BRENTWOOD CC
PACIFIC PALISADES NC
Shadow Mountain
WESTWOOD NC
WEST LOS ANGELES NC
WESTSIDE NC
SOUTH ROBERTSON NC
MAR VISTA CC
VENICE NC
DEL REY NC
Los Angeles City Council Redistricting Commission
No Change
New Area
Lost Area
Final Map Recommendation - Feb. 22, 2012

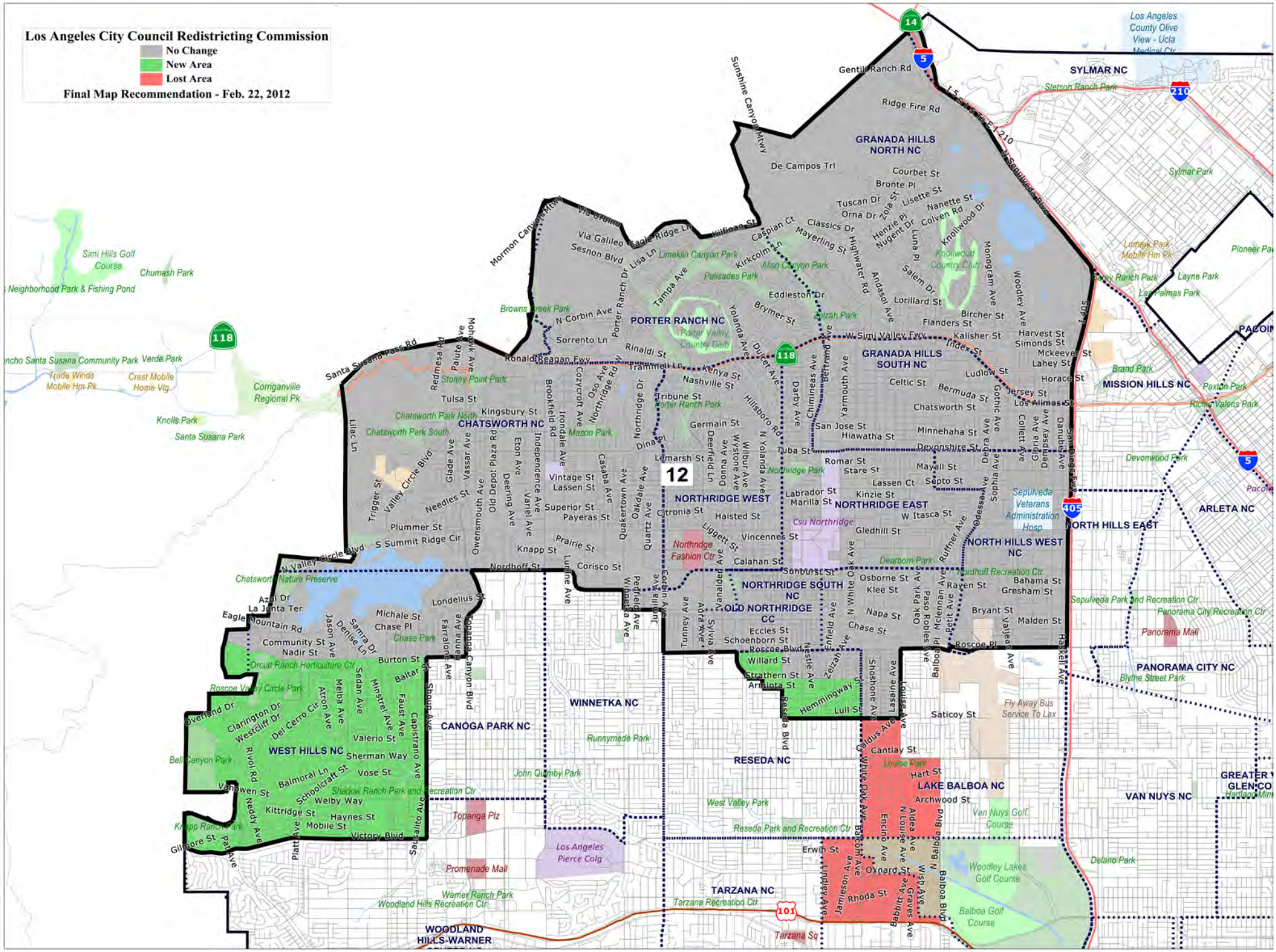
Los Angeles City Council Redistricting Commission
No Change
New Area
Lost Area
Final Map Recommendation - Feb. 22, 2012
12
GRANADA HILLS NORTH NC
GRANADA HILLS SOUTH NC
PORTER RANCH NC
CHATSWORTH NC
NORTHRIDGE WEST
NORTHRIDGE EAST
NORTHRIDGE SOUTH NC
OLD NORTHRIDGE CC
NORTH HILLS WEST NC
NORTH HILLS EAST
MISSION HILLS NC
SYLMAR NC
ARLETA NC
PACOIMA
PANORAMA CITY NC
WINNETKA NC
CANOGA PARK NC
WEST HILLS NC
RESEDA NC
LAKE BALBOA NC
VAN NUYS NC
TARZANA NC
WOODLAND HILLS-WARNER
Los Angeles County Olive View - Ucla Medical Ctr
Sylmar Park
Stetson Ranch Park
Pioneer Park
Layne Park
Las Palmas Park
Brand Park
Paxton Park
Richard Valens Park
Devonwood Park
Sepulveda Park and Recreation Ctr
Panorama City Recreation Ctr
Panorama Mall
Blythe Street Park
Sepulveda Veterans Administration Hosp
Fly Away Bus Service To Lax
Van Nuys Golf Course
Woodley Lakes Golf Course
Balboa Golf Course
Delano Park
Tarzana Sq
Tarzana Recreation Ctr
Los Angeles Pierce Colg
Promenade Mall
Topanga Plz
Warner Ranch Park
Woodland Hills Recreation Ctr
Shadow Ranch Park and Recreation Ctr
Reseda Park and Recreation Ctr
West Valley Park
John Quimby Park
Runnymede Park
Louise Park
Dearborn Park
Northridge Park
Csu Northridge
Northridge Fashion Ctr
Porter Ranch Park
Mason Park
Chatsworth Park North
Chatsworth Park South
Chatsworth Nature Preserve
Orcutt Ranch Horticulture Ctr
Roscoe Valley Circle Park
Chase Park
Bell Canyon Park
Knapp Ranch Park
Stoney Point Park
Browns Creek Park
Limekiln Canyon Park
Palisades Park
Aliso Canyon Park
Knollwood Country Club
Porter Valley Country Club
Simi Hills Golf Course
Chumash Park
Neighborhood Park & Fishing Pond
Santa Susana Community Park
Verde Park
Trade Winds Mobile Hm Pk
Crest Mobile Home Vlg
Corriganville Regional Pk
Knolls Park
Santa Susana Park
Lumark Park Mobile Hm Pk
Gentilli Ranch Rd
Ridge Fire Rd
De Campos Trl
Sunshine Canyon Mtwy
Mormon Canyon Mtwy
Via Galileo
Sesnon Blvd
Santa Susana Pass Rd
Ronald Reagan Fwy
W Simi Valley Fwy
Valley Circle Blvd
Roscoe Blvd
Nordhoff St
Saticoy St
Sherman Way
Victory Blvd
Vanowen St
Burbank Blvd
Ventura Blvd
Rinaldi St
Devonshire St
Parthenia St
Plummer St
Lemarsh St
Tulsa St
Kingsbury St
Nordhoff St
Lull St
Hemmingway St
Cantlay St
Erwin St
Oxnard St
Rhoda St
Archwood St
Hart St
Strathern St
Willard St
Roscoe Blvd
Sunburst St
Calahan St
Vincennes St
Halsted St
Gledhill St
Lassen Ct
Stare St
Romar St
Mayall St
Septo St
Kinzie St
W Itasca St
Labrador St
Marilla St
Tuba St
Germain St
Tribune St
Nashville St
Kenya St
Tramnell Ln
Sorrento Ln
N Corbin Ave
Eddleston Dr
Brymer St
Lorillard St
Flanders St
Bircher St
Kalisher St
Harvest St
Simonds St
Mckeever St
Lahey St
Horace St
Jersey St
Los Alimos St
Ludlow St
Bermuda St
Chatsworth St
San Jose St
Hiawatha St
Minnehaha St
Devonshire St
Celtic St
Tarzana Recreation Ctr
Tarzana Sq
Rinaldi St
Nordhoff St
Roscoe Blvd
Saticoy St
Sherman Way
Victory Blvd
Vanowen St
Burbank Blvd
Ventura Blvd
Rinaldi St
Devonshire St
Parthenia St
Plummer St
Lemarsh St
Tulsa St
Kingsbury St
Nordhoff St
Lull St
Hemmingway St
Cantlay St
Erwin St
Oxnard St
Rhoda St
Archwood St
Hart St
Strathern St
Willard St
Roscoe Blvd
Sunburst St
Calahan St
Vincennes St
Halsted St
Gledhill St
Lassen Ct
Stare St
Romar St
Mayall St
Septo St
Kinzie St
W Itasca St
Labrador St
Marilla St
Tuba St
Germain St
Tribune St
Nashville St
Kenya St
Tramnell Ln
Sorrento Ln
N Corbin Ave
Eddleston Dr
Brymer St
Lorillard St
Flanders St
Bircher St
Kalisher St
Harvest St
Simonds St
Mckeever St
Lahey St
Horace St
Jersey St
Los Alimos St
Ludlow St
Bermuda St
Chatsworth St
San Jose St
Hiawatha St
Minnehaha St
Devonshire St
Celtic St
Tarzana Recreation Ctr
Tarzana Sq

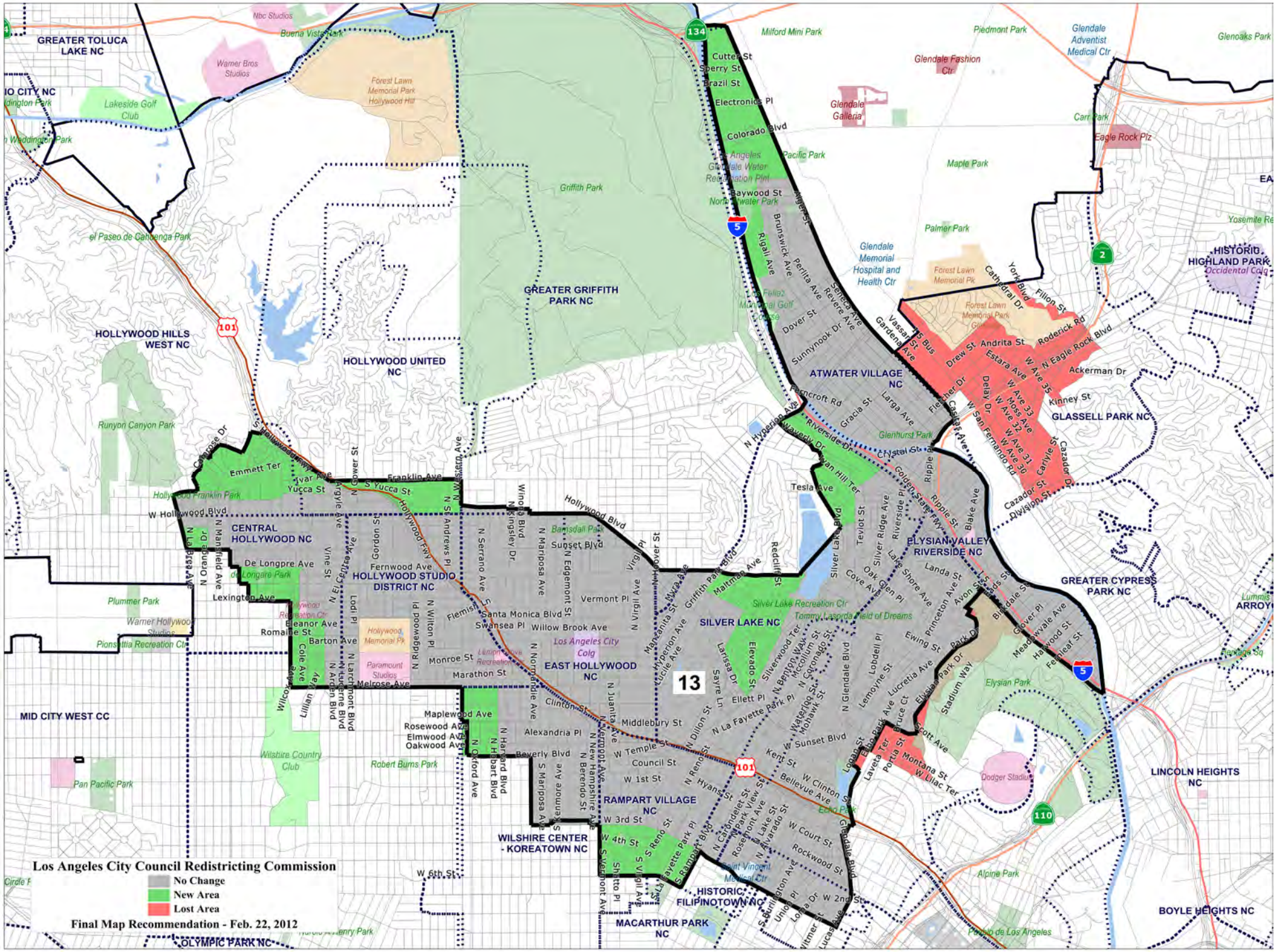
Los Angeles City Council Redistricting Commission
No Change
New Area
Lost Area
Final Map Recommendation - Feb. 22, 2012
13
GREATER TOLUCA LAKE NC
HOLLYWOOD HILLS WEST NC
HOLLYWOOD UNITED NC
GREATER GRIFFITH PARK NC
CENTRAL HOLLYWOOD NC
HOLLYWOOD STUDIO DISTRICT NC
EAST HOLLYWOOD NC
SILVER LAKE NC
ATWATER VILLAGE NC
ELYSIAN VALLEY RIVERSIDE NC
GLASSELL PARK NC
GREATER CYPRESS PARK NC
HISTORIC HIGHLAND PARK
LINCOLN HEIGHTS NC
BOYLE HEIGHTS NC
HISTORIC FILIPINOTOWN NC
MACARTHUR PARK NC
RAMPART VILLAGE NC
WILSHIRE CENTER - KOREATOWN NC
MID CITY WEST CC
OLYMPIC PARK NC

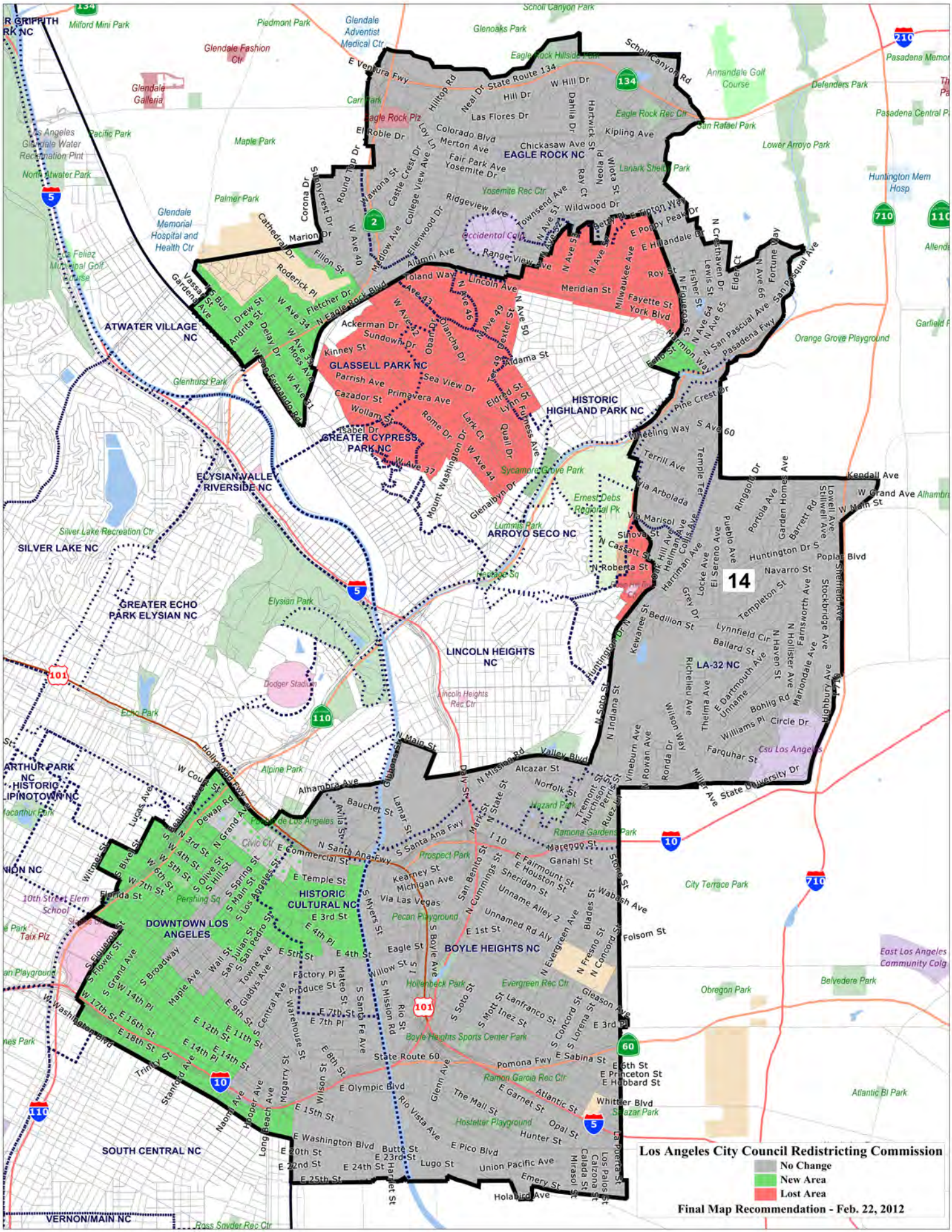
Los Angeles City Council Redistricting Commission
No Change
New Area
Lost Area
Final Map Recommendation - Feb. 22, 2012
14
EAGLE ROCK NC
ATWATER VILLAGE NC
GLASSELL PARK NC
HISTORIC HIGHLAND PARK NC
GREATER CYPRESS PARK NC
ELYSIAN VALLEY RIVERSIDE NC
ARROYO SECO NC
SILVER LAKE NC
GREATER ECHO PARK ELYSIAN NC
LINCOLN HEIGHTS NC
LA-32 NC
HISTORIC CULTURAL NC
DOWNTOWN LOS ANGELES
BOYLE HEIGHTS NC
SOUTH CENTRAL NC
VERNON/MAIN NC

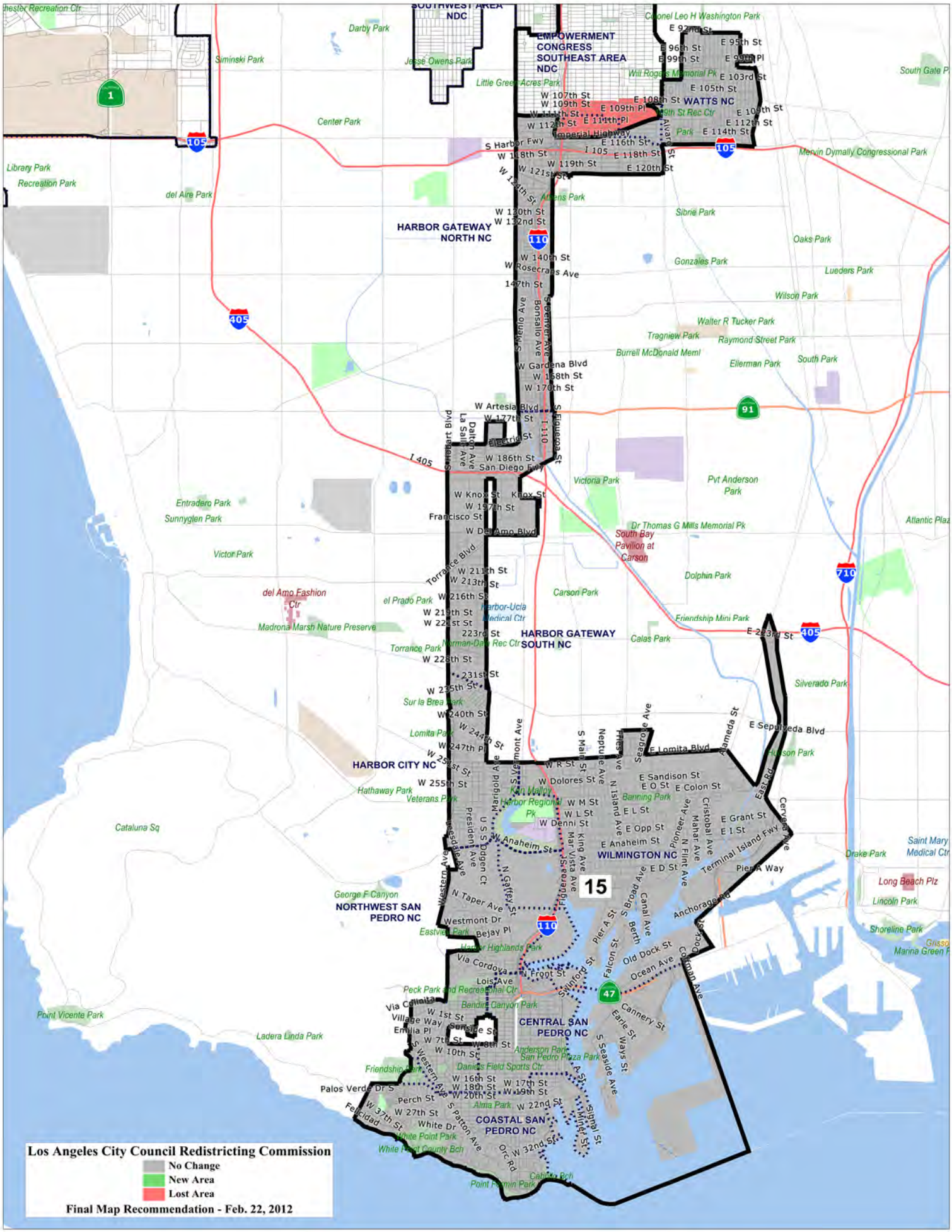
Los Angeles City Council Redistricting Commission
No Change
New Area
Lost Area
Final Map Recommendation - Feb. 22, 2012
15
EMPOWERMENT CONGRESS SOUTHEAST AREA NDC
SOUTHWEST AREA NDC
WATTS NC
HARBOR GATEWAY NORTH NC
HARBOR GATEWAY SOUTH NC
HARBOR CITY NC
WILMINGTON NC
NORTHWEST SAN PEDRO NC
CENTRAL SAN PEDRO NC
COASTAL SAN PEDRO NC